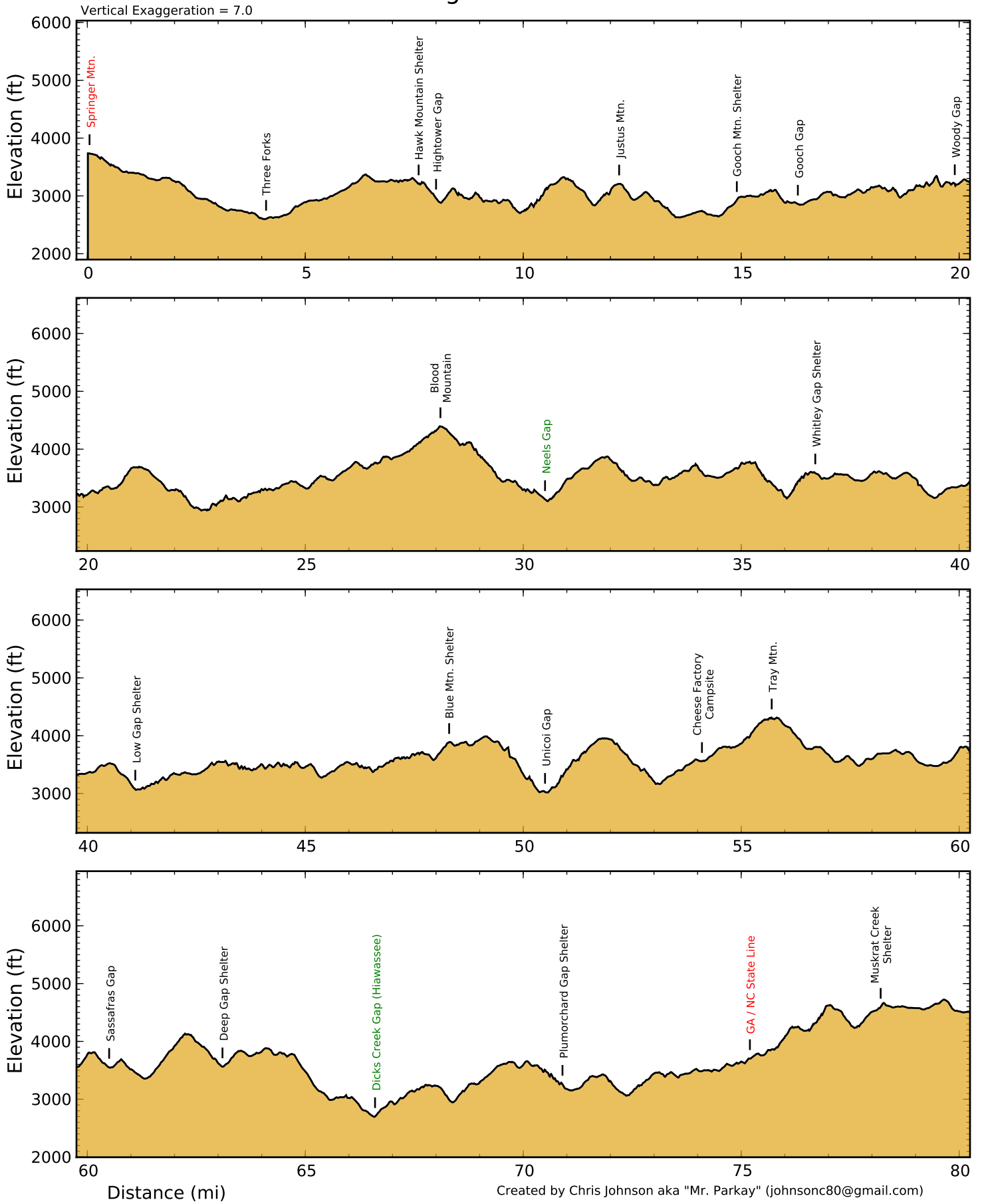


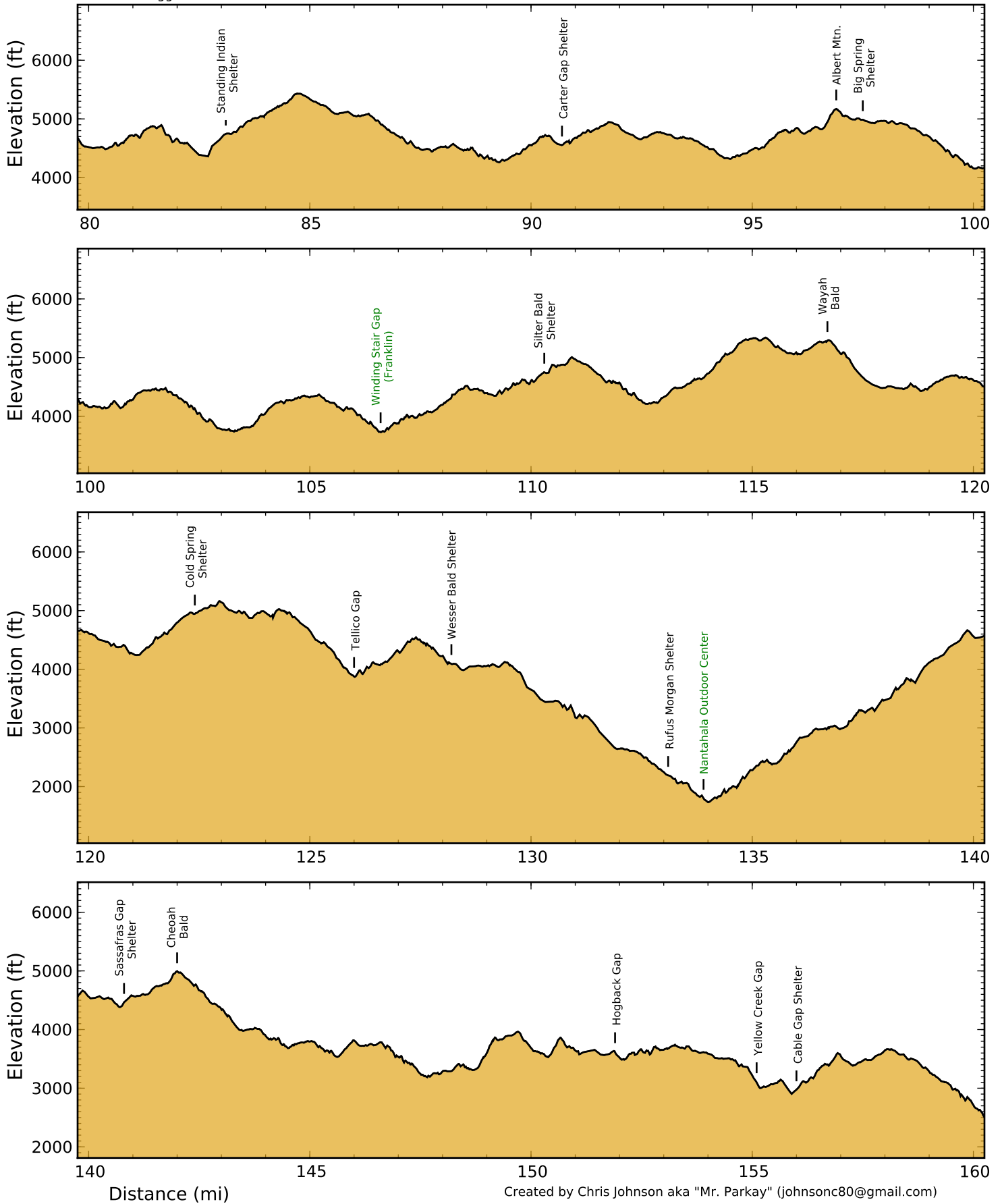
AT Elevation Profiles

Page 1 of 29



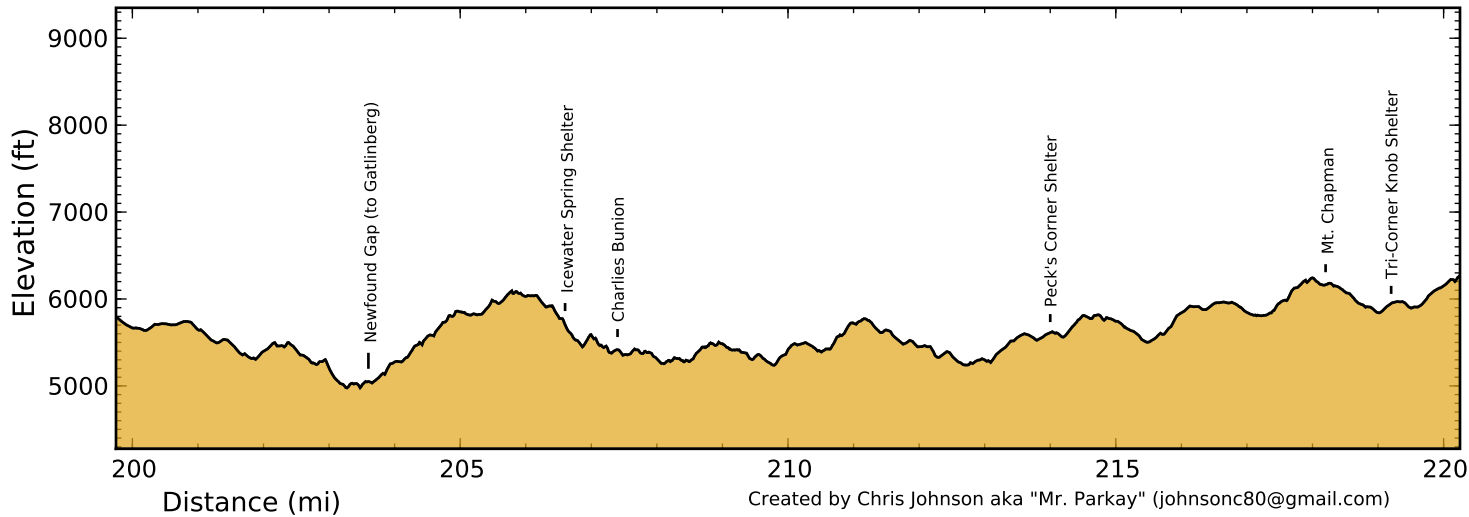
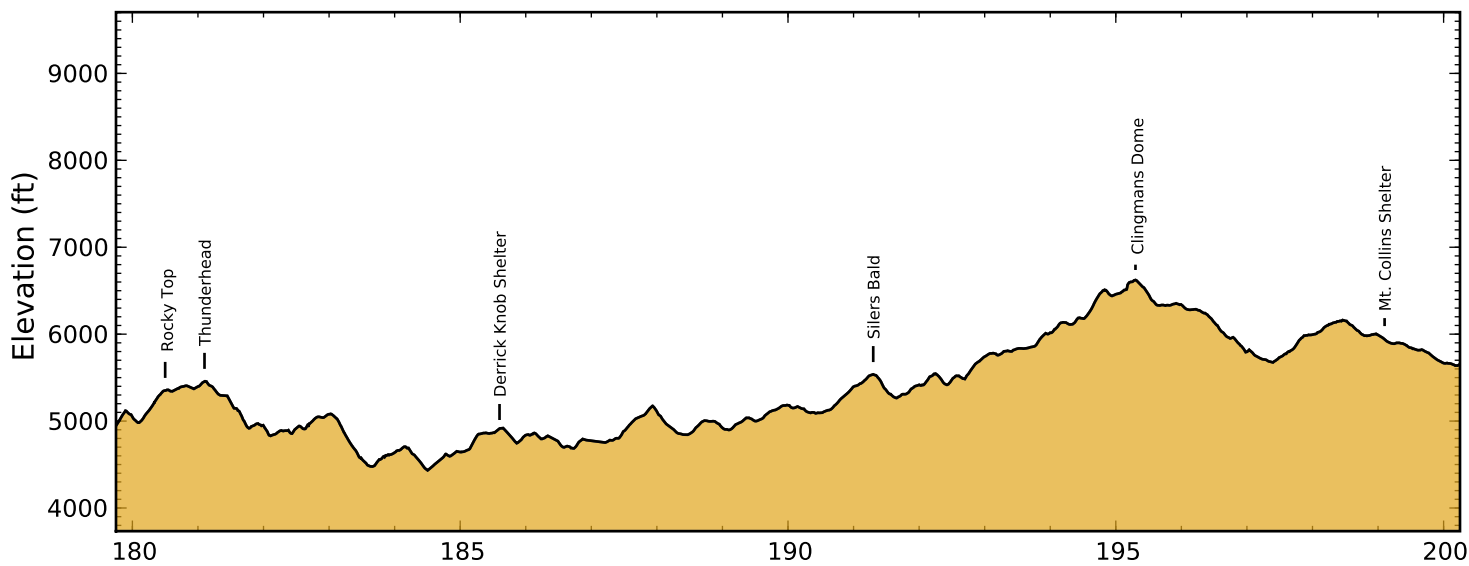
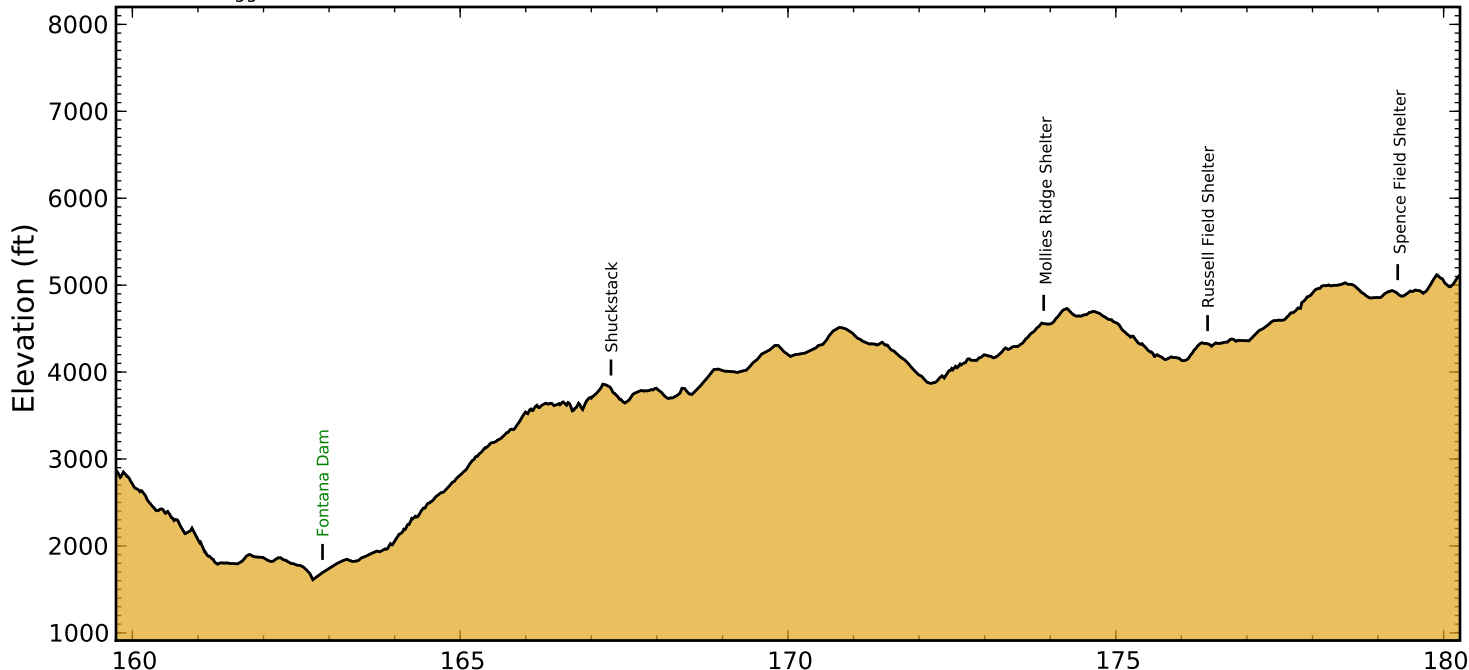
AT Elevation Profiles

Vertical Exaggeration = 7.0



AT Elevation Profiles

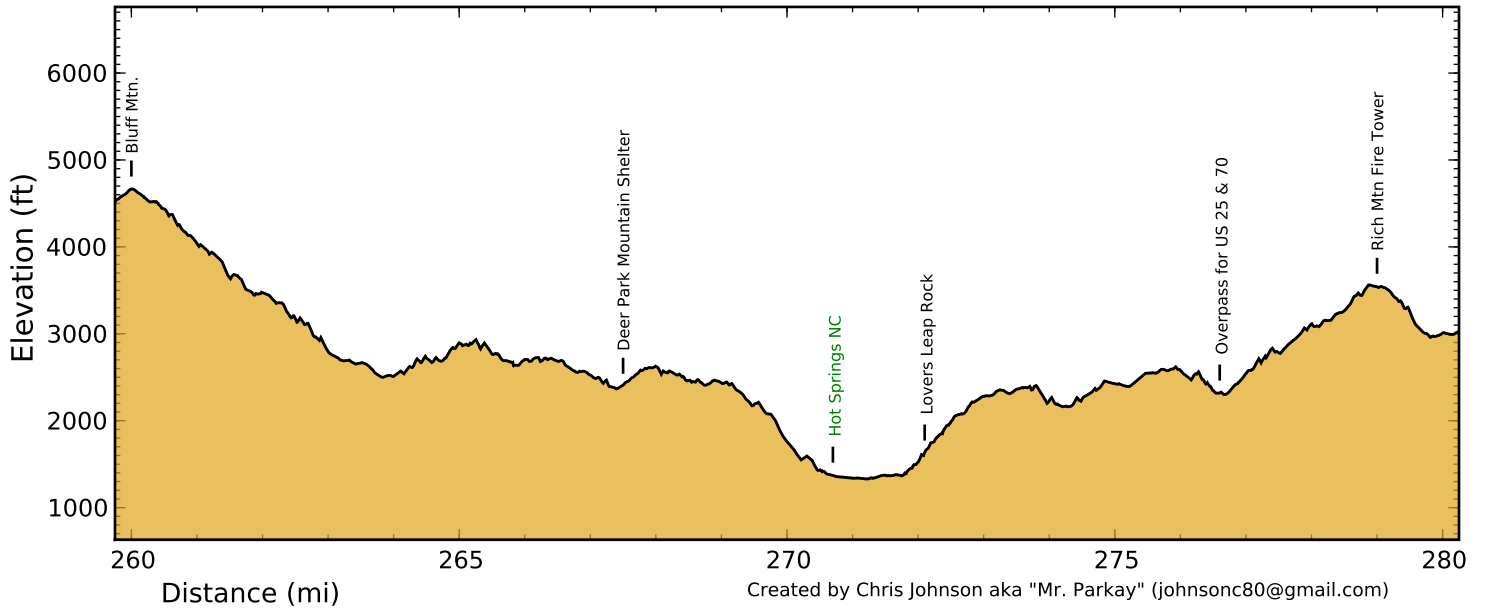
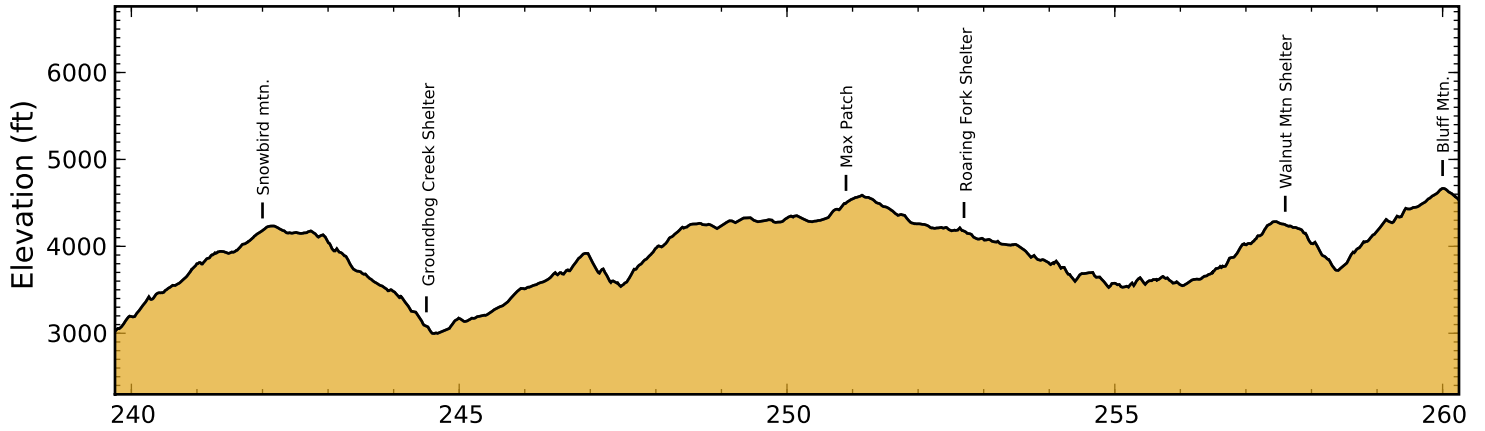
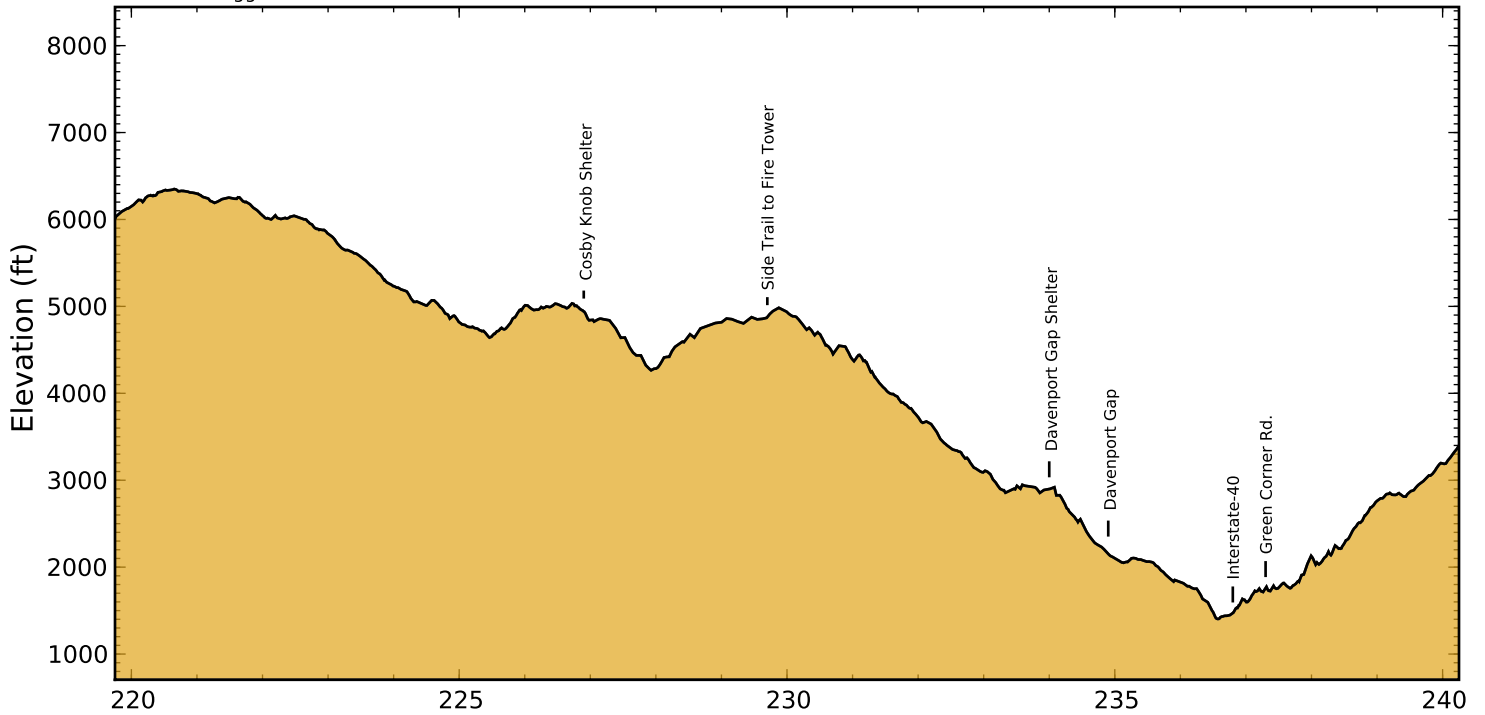
Vertical Exaggeration = 7.0



AT Elevation Profiles

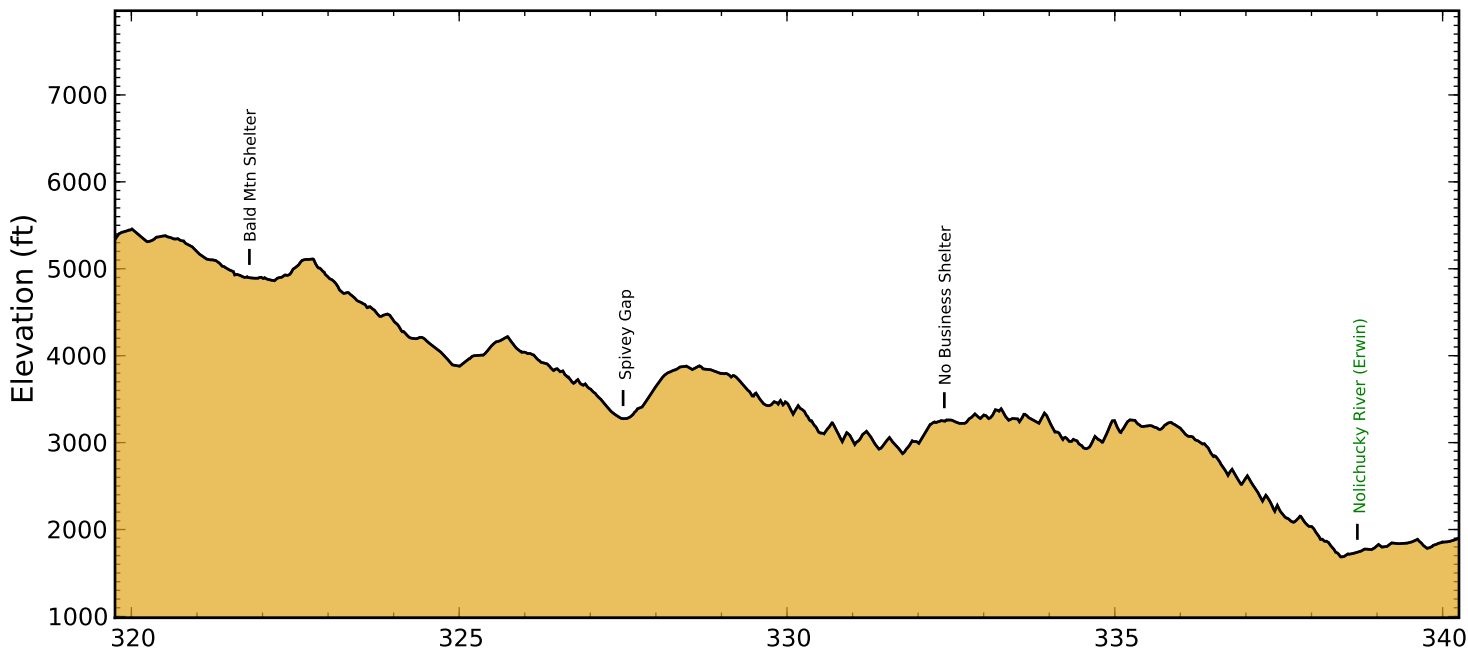
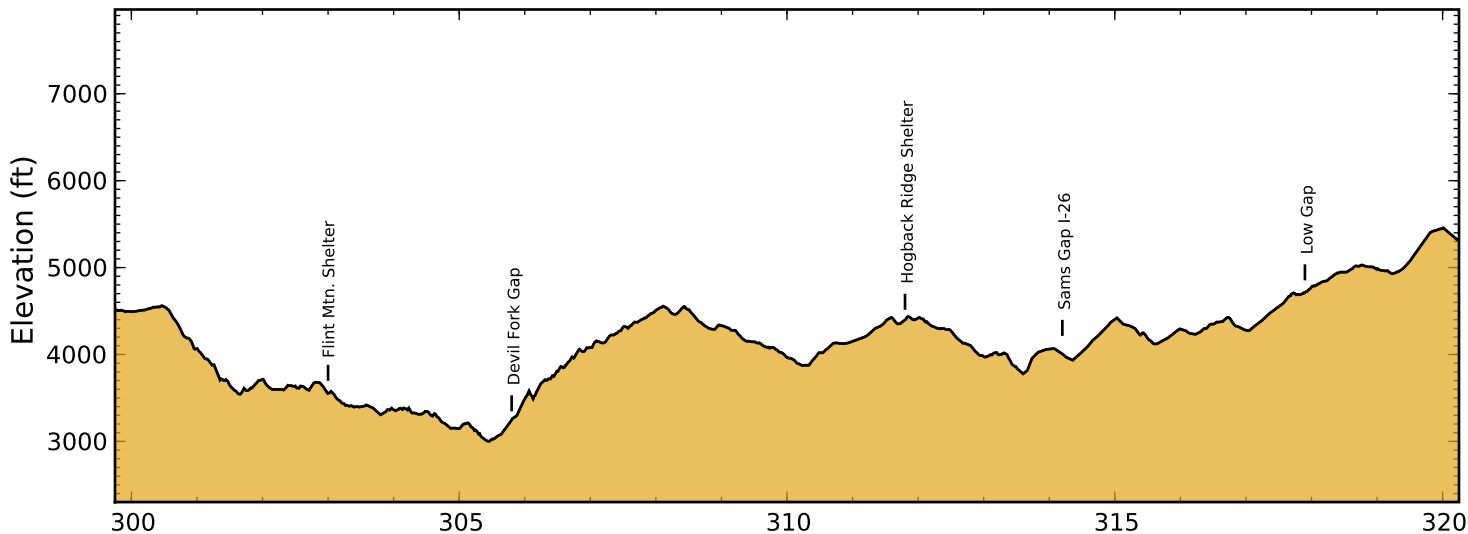
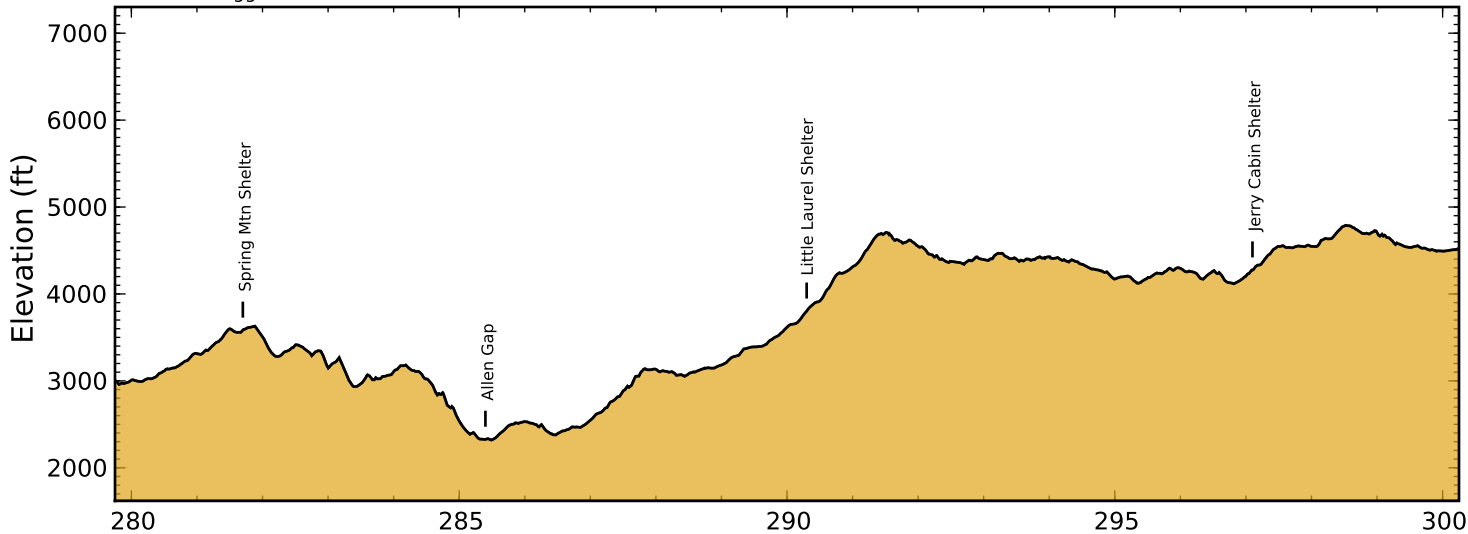
Page 4 of 29

Vertical Exaggeration = 7.0



AT Elevation Profiles

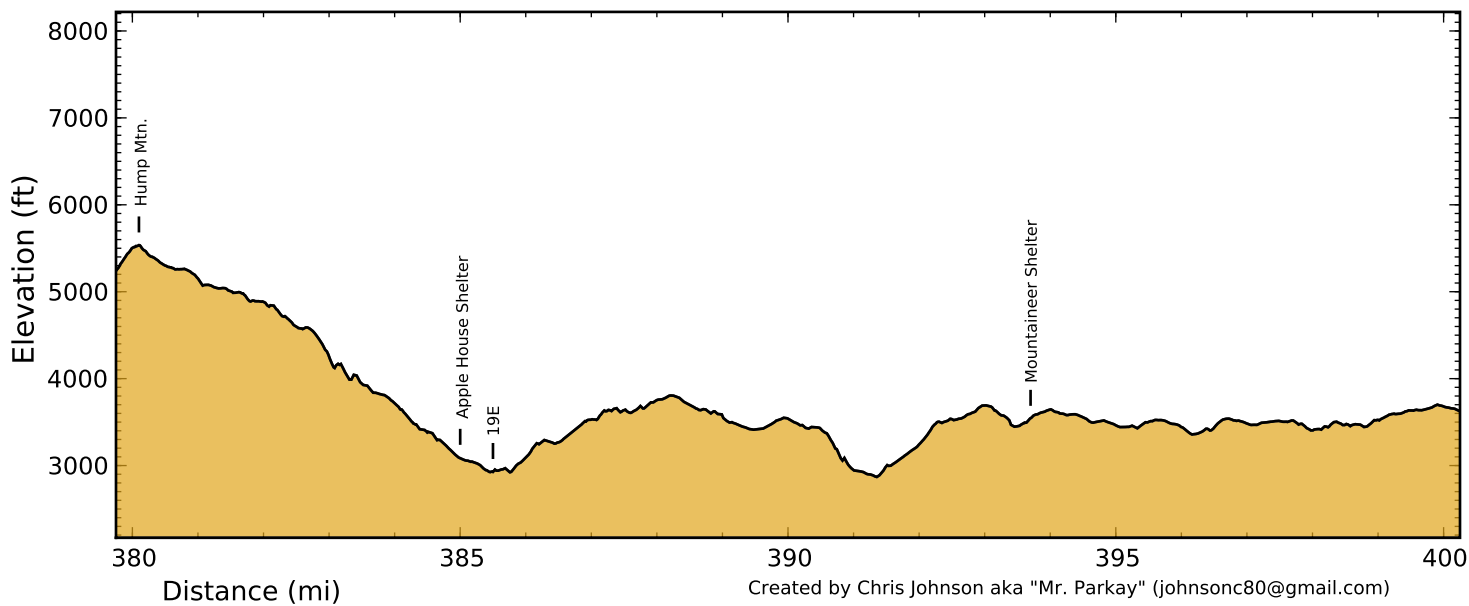
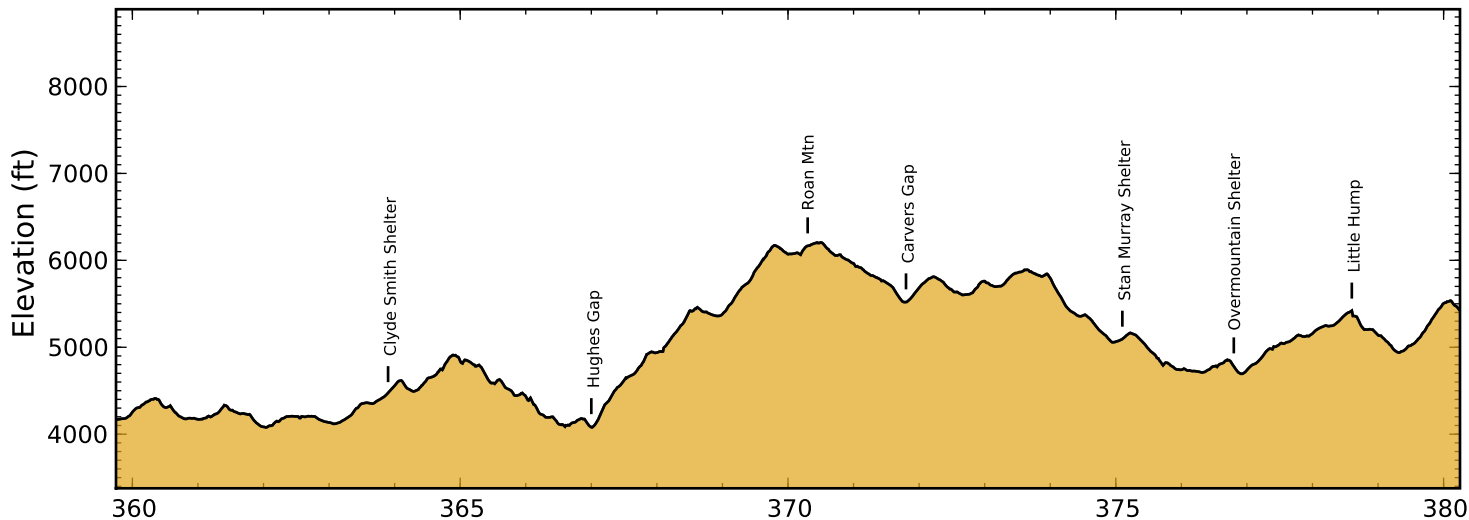
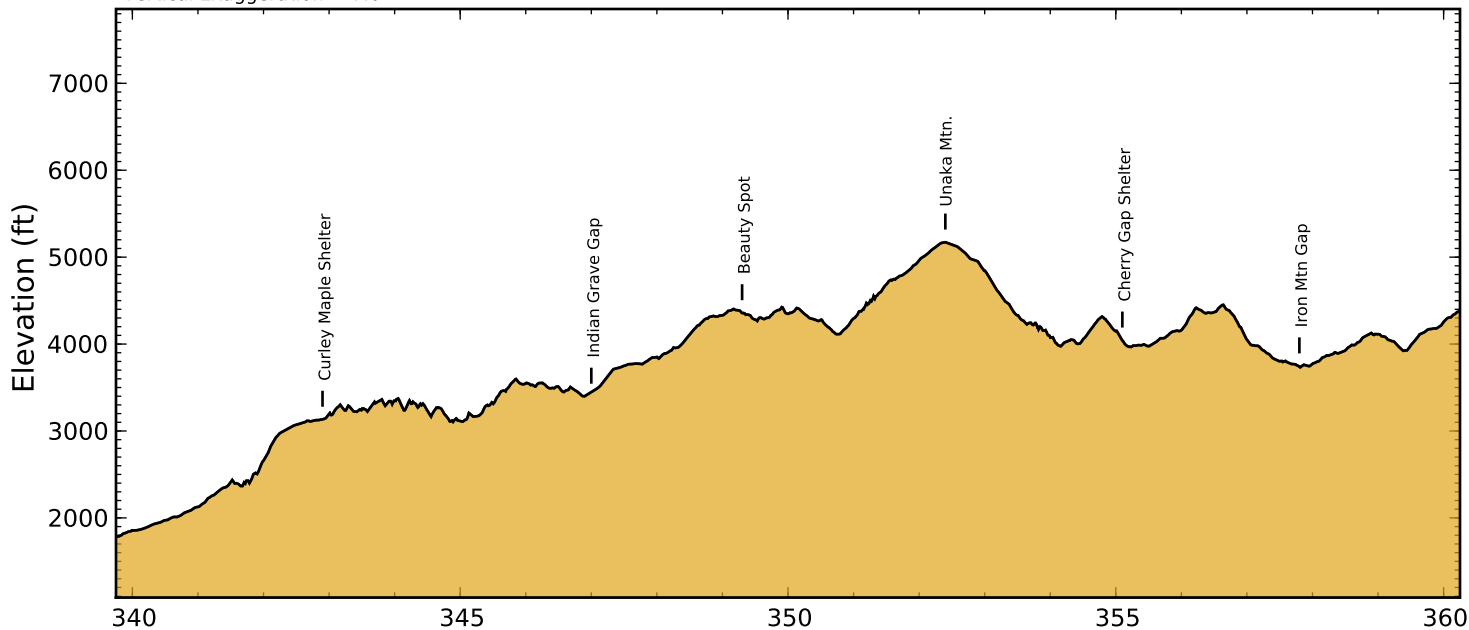
Vertical Exaggeration = 7.0



Distance (mi)

AT Elevation Profiles

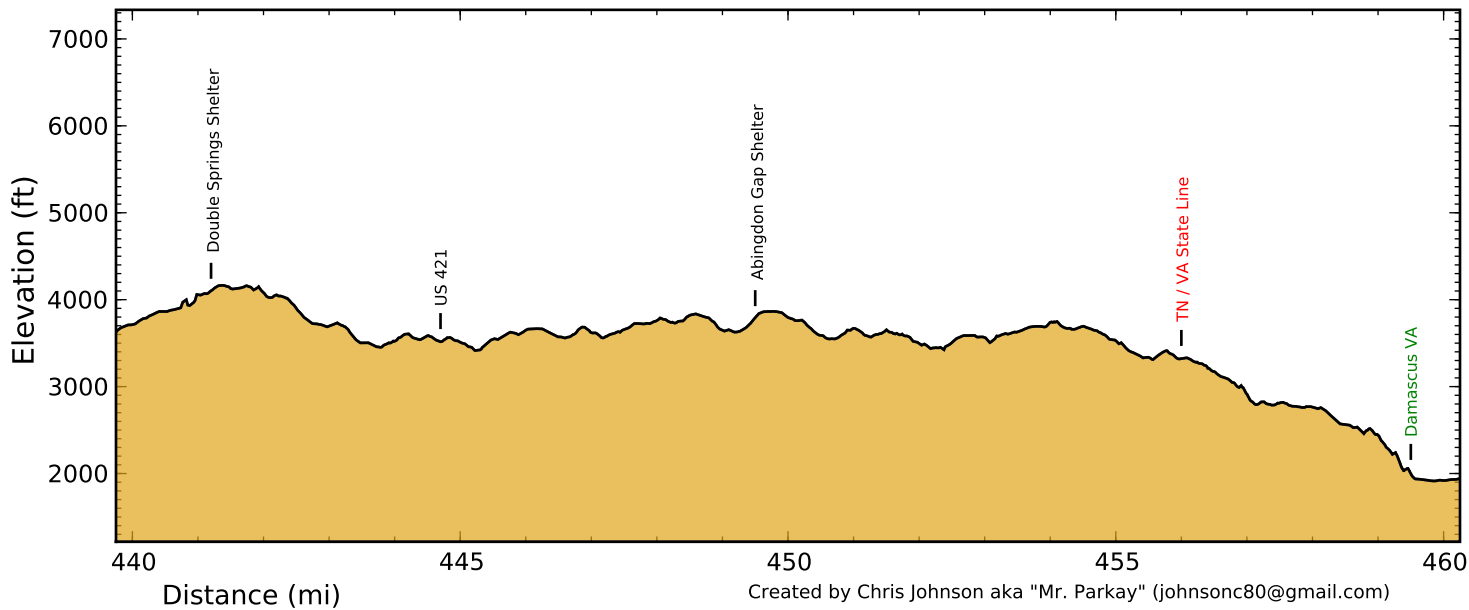
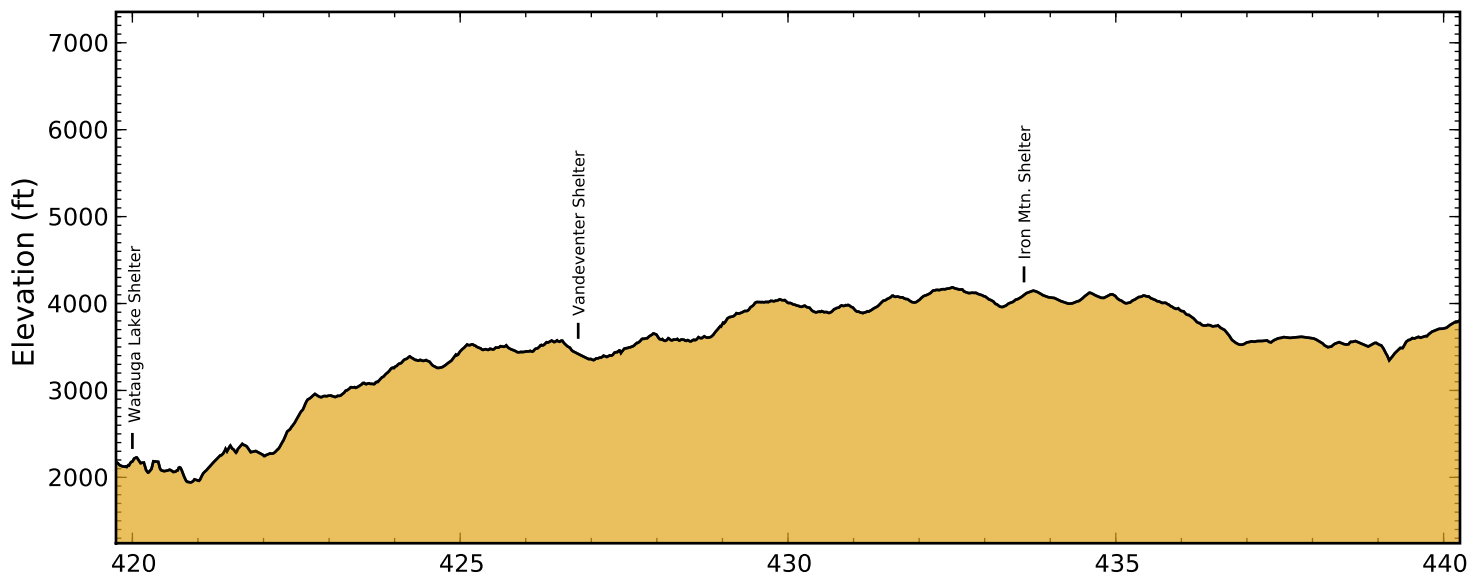
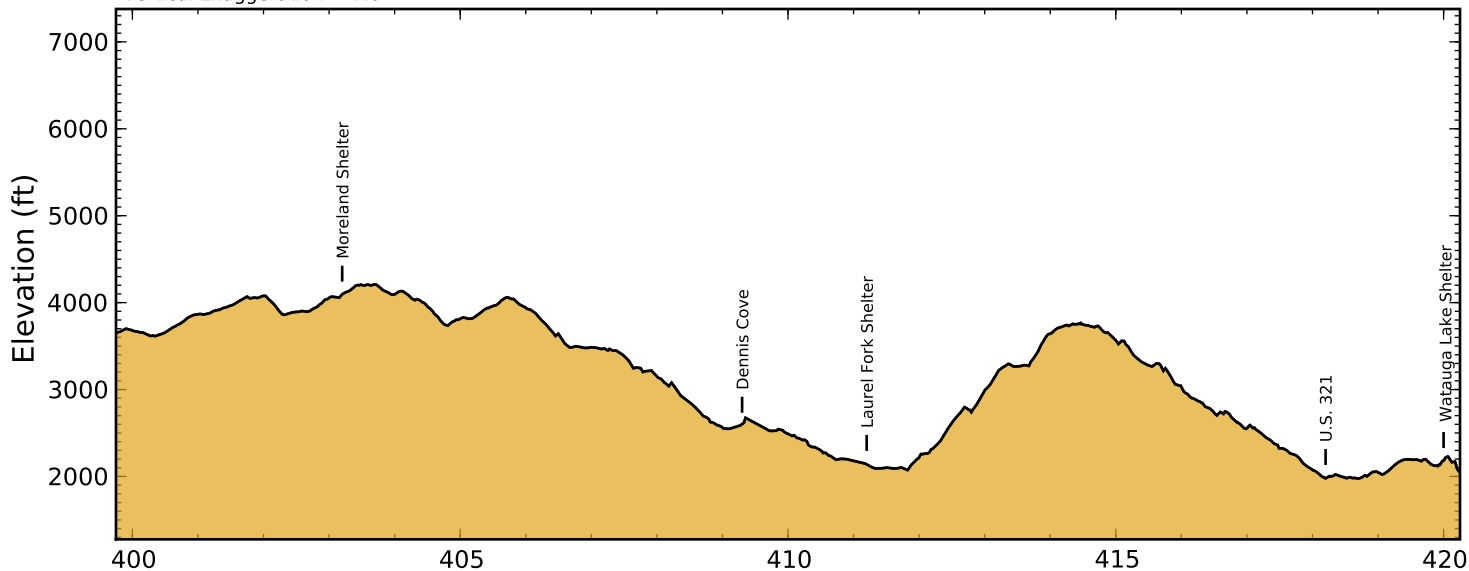
Vertical Exaggeration = 7.0



AT Elevation Profiles

Page 7 of 29

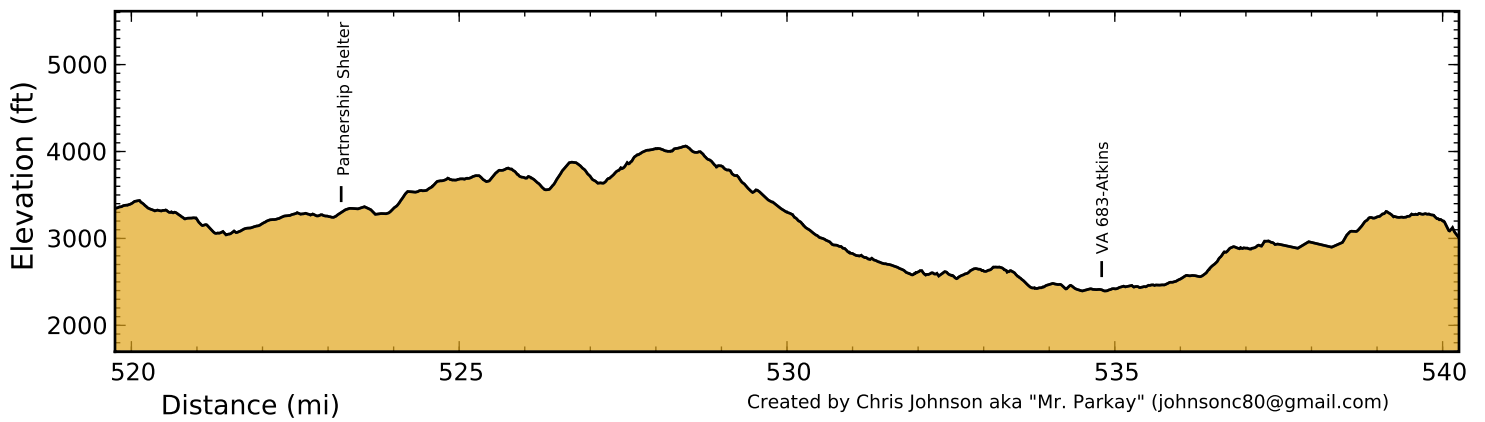
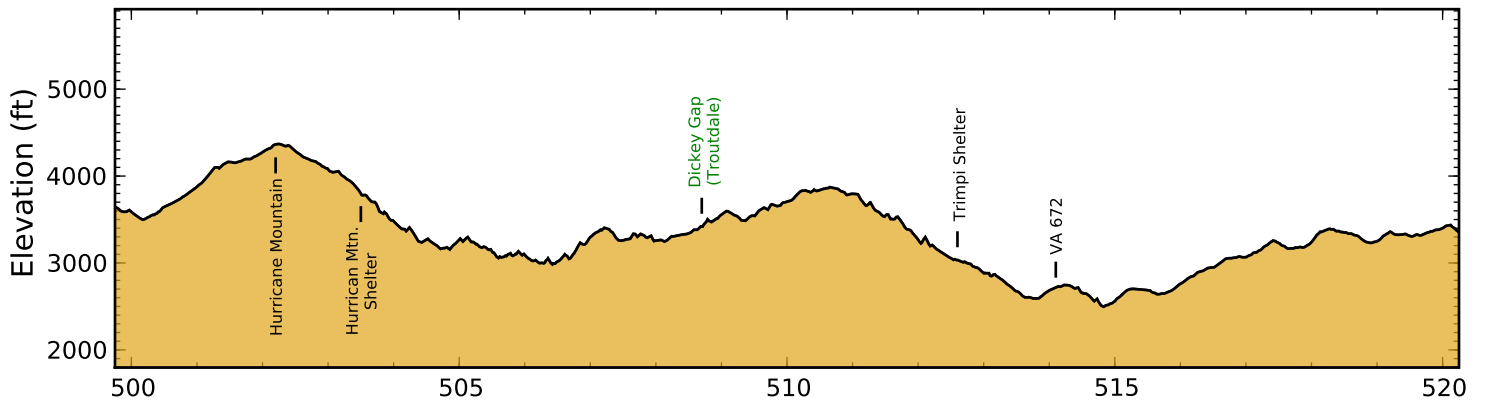
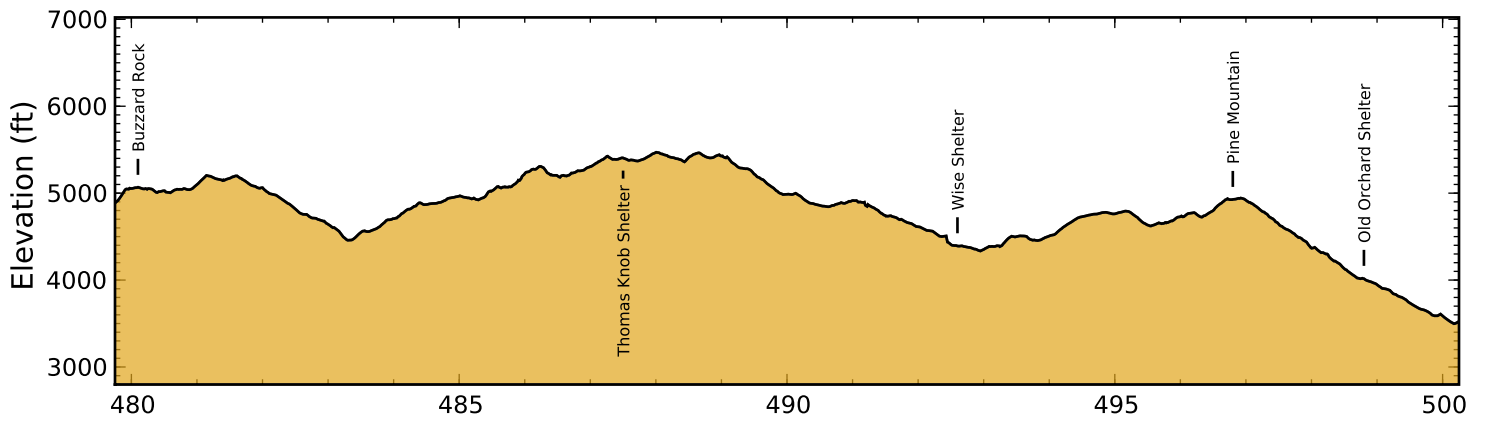
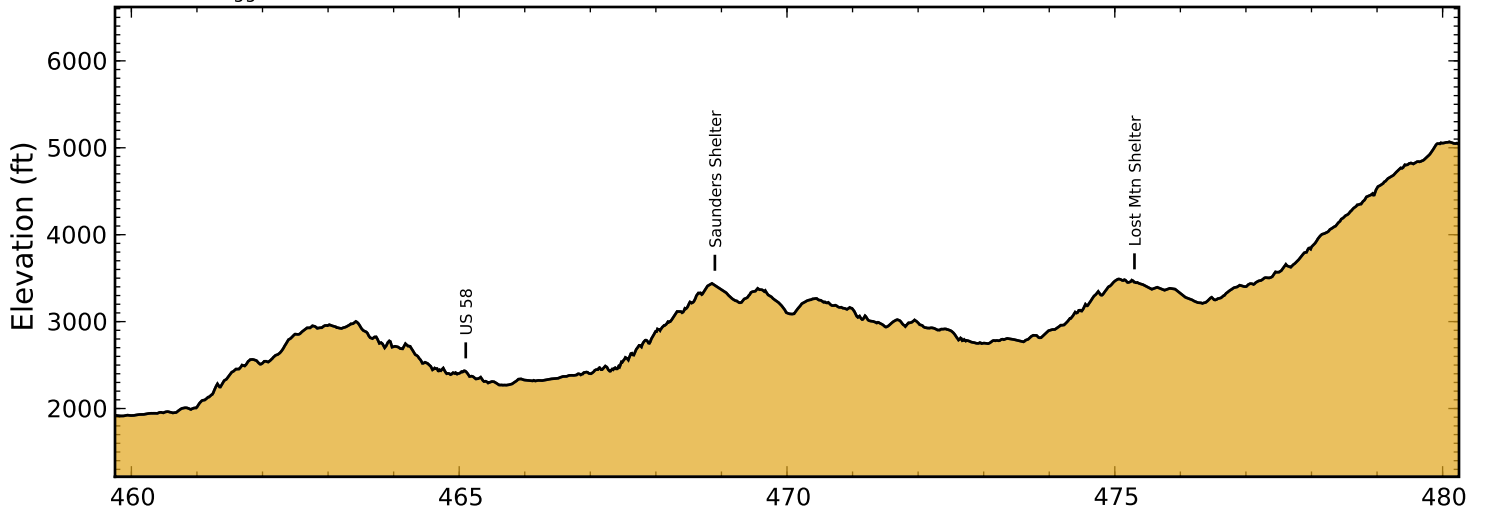
Vertical Exaggeration = 7.0



AT Elevation Profiles

Page 8 of 29

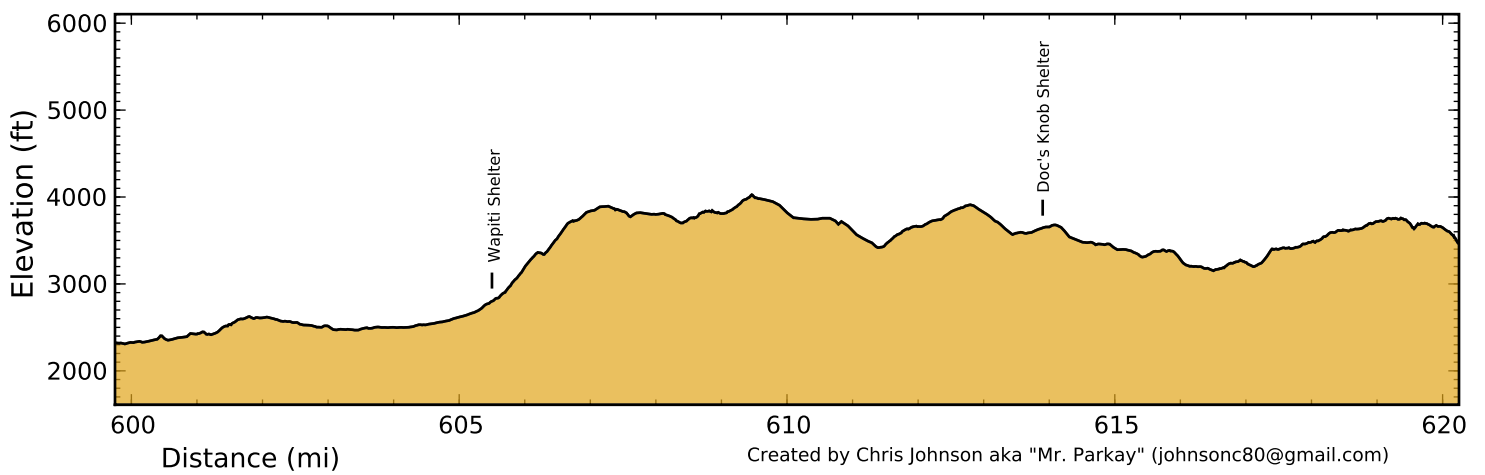
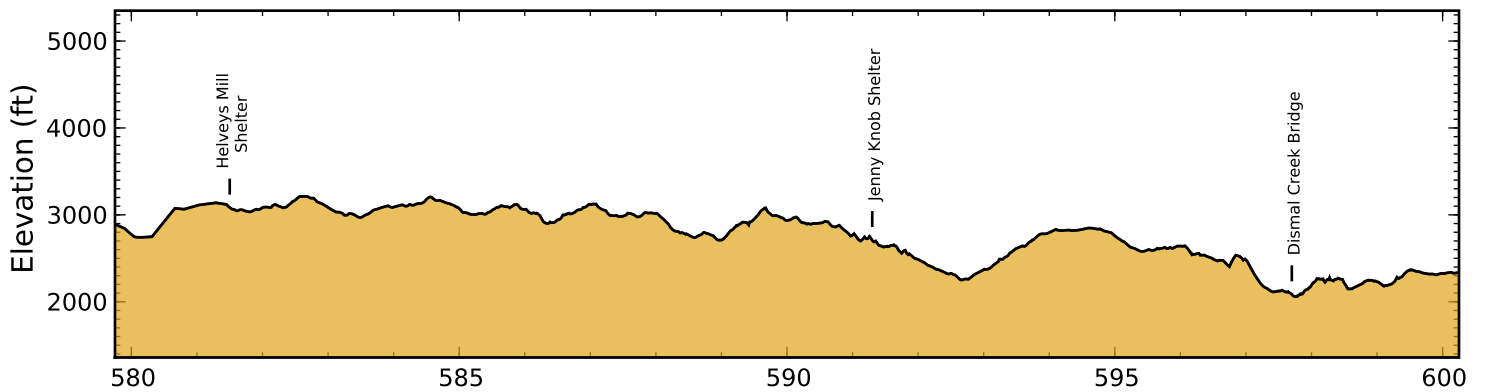
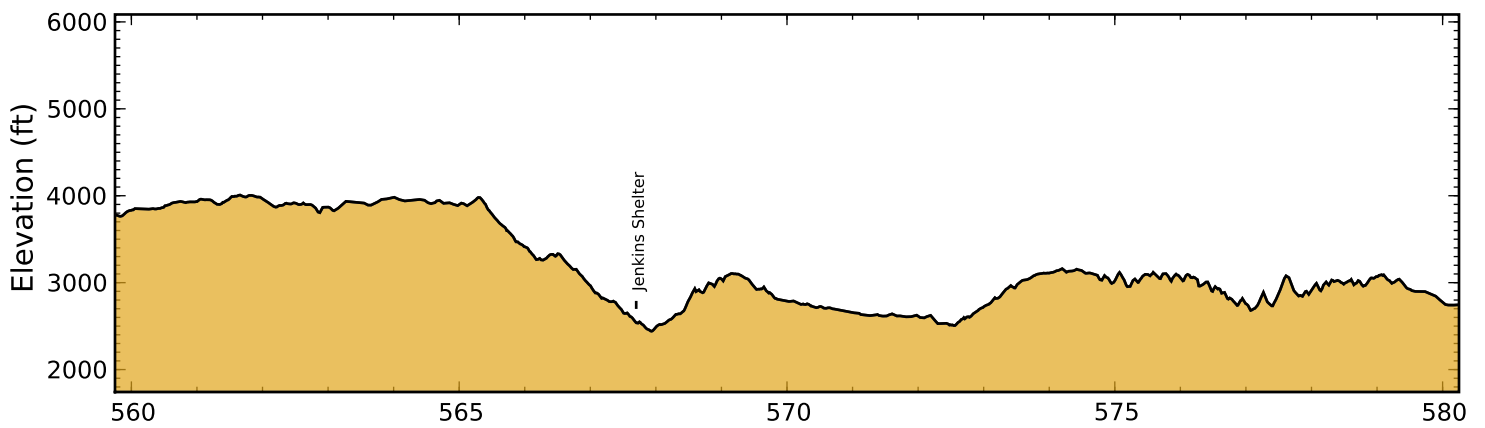
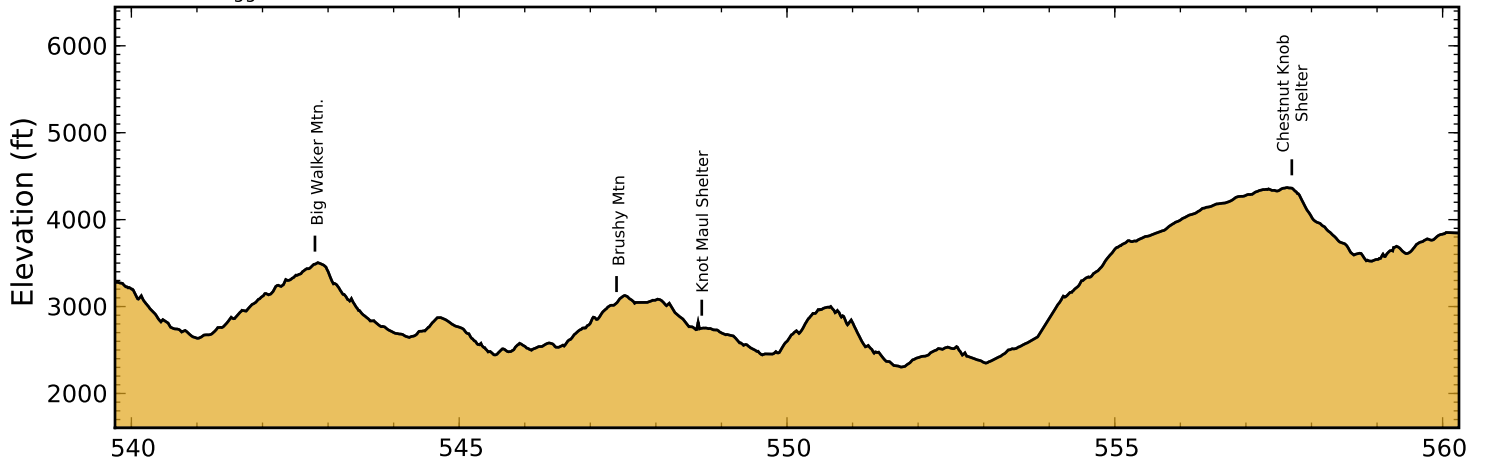
Vertical Exaggeration = 7.0



AT Elevation Profiles

Page 9 of 29

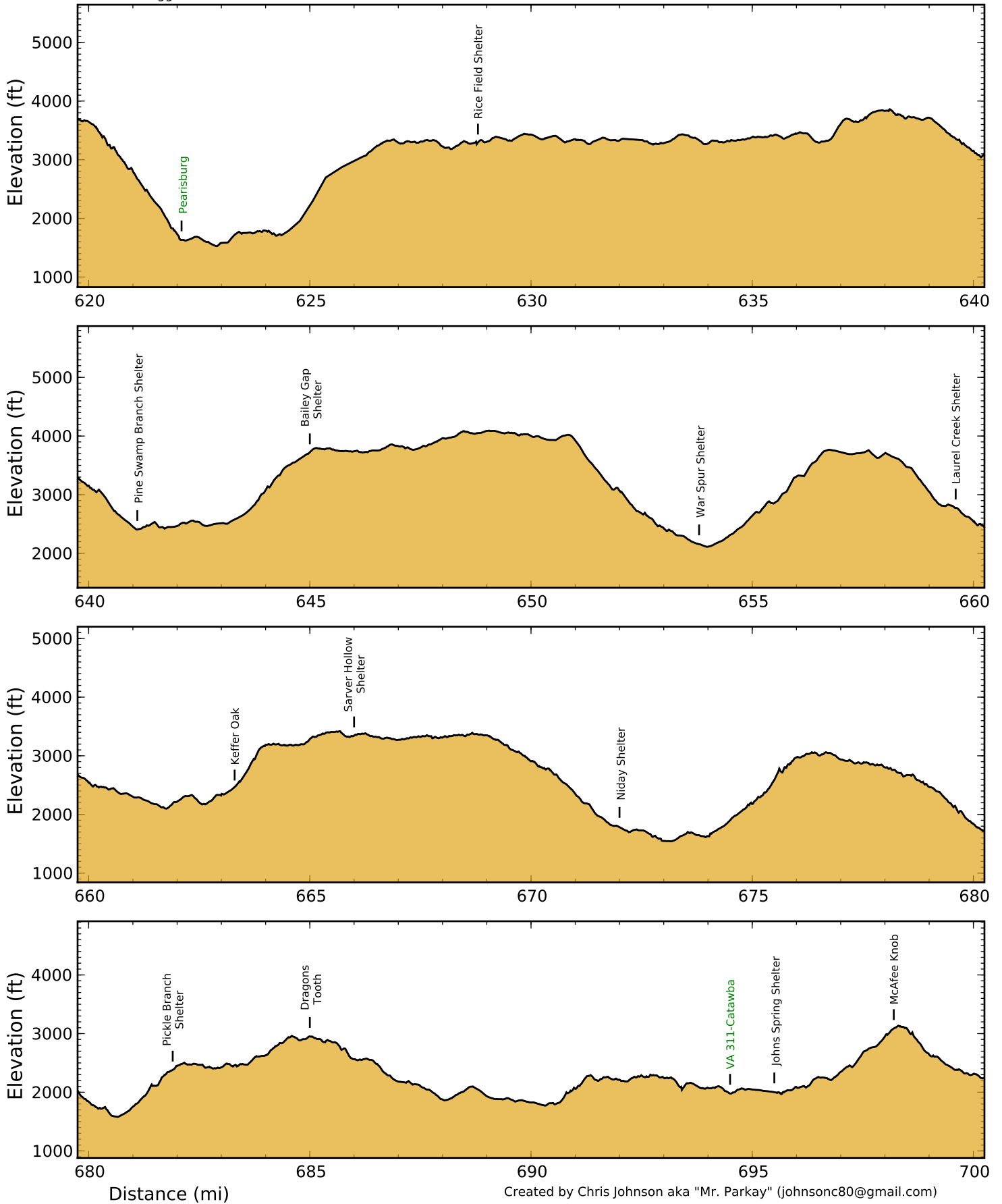
Vertical Exaggeration = 7.0



AT Elevation Profiles

Page 10 of 29

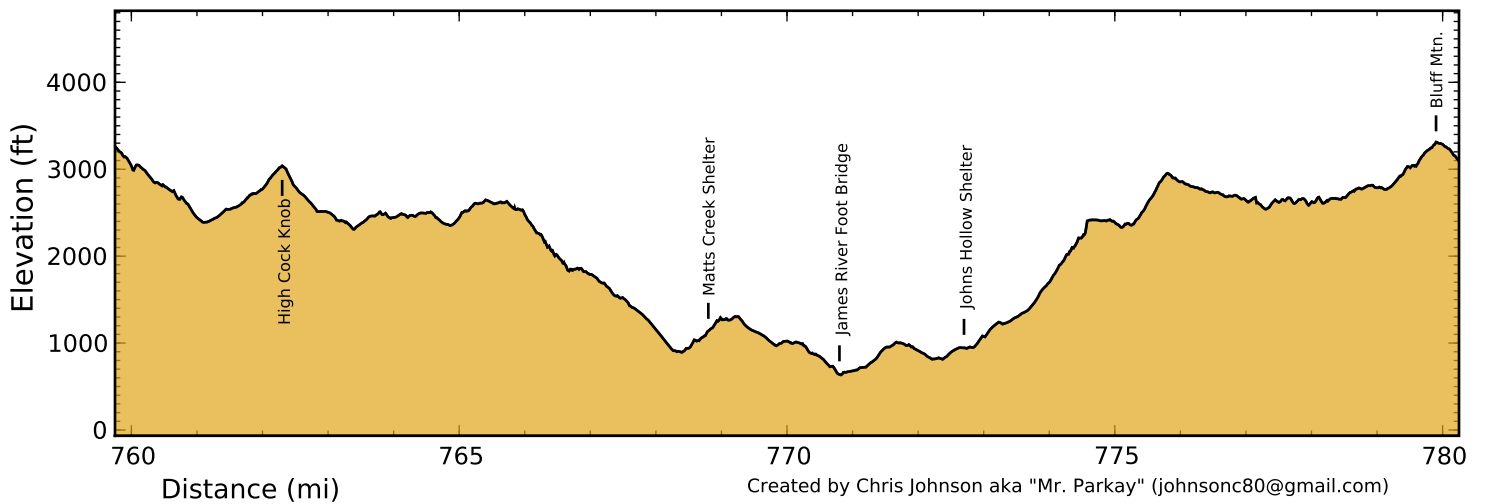
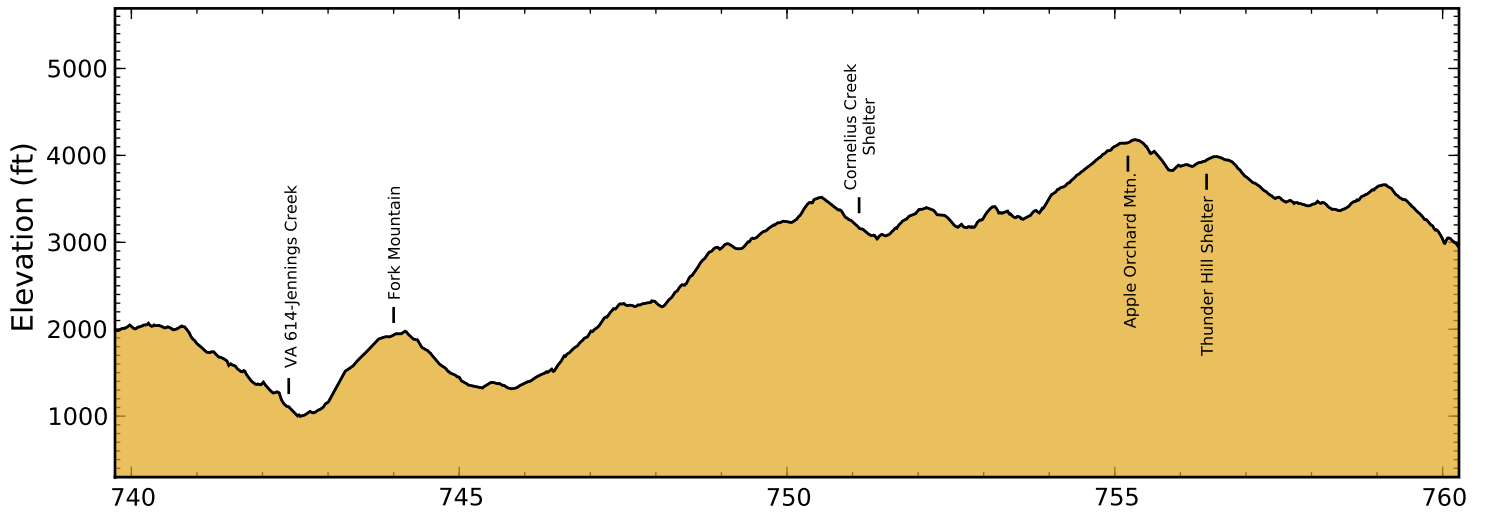
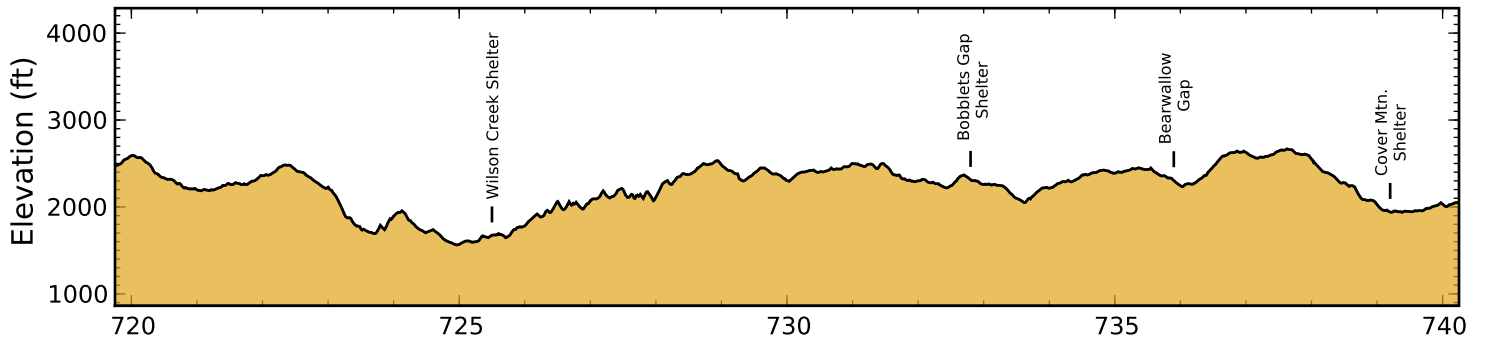
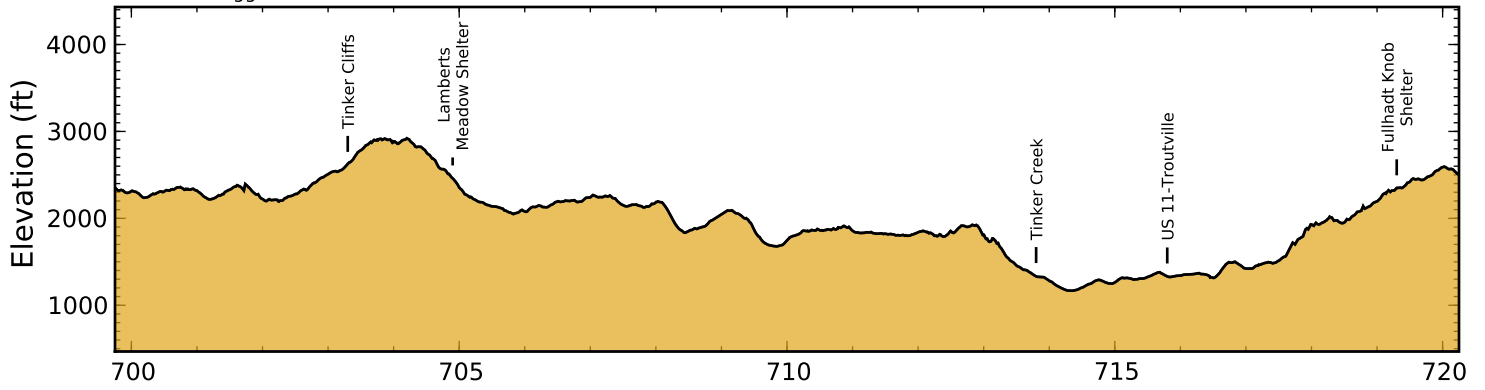
Vertical Exaggeration = 7.0



AT Elevation Profiles

Page 11 of 29

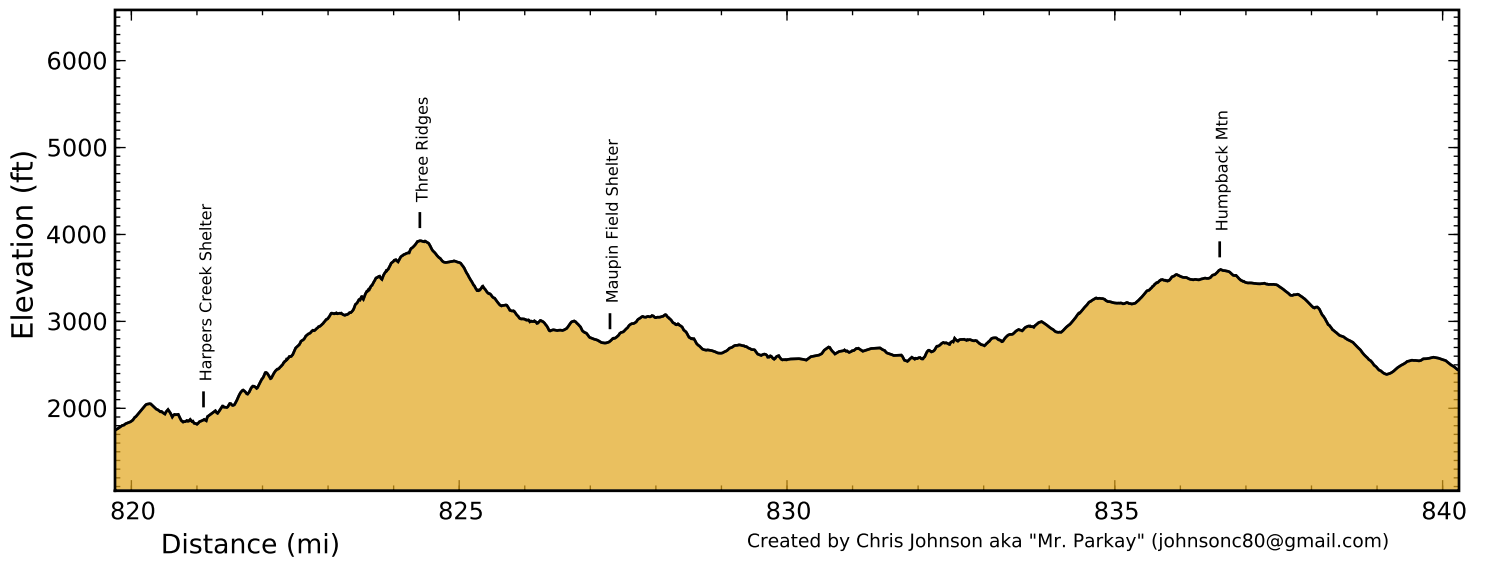
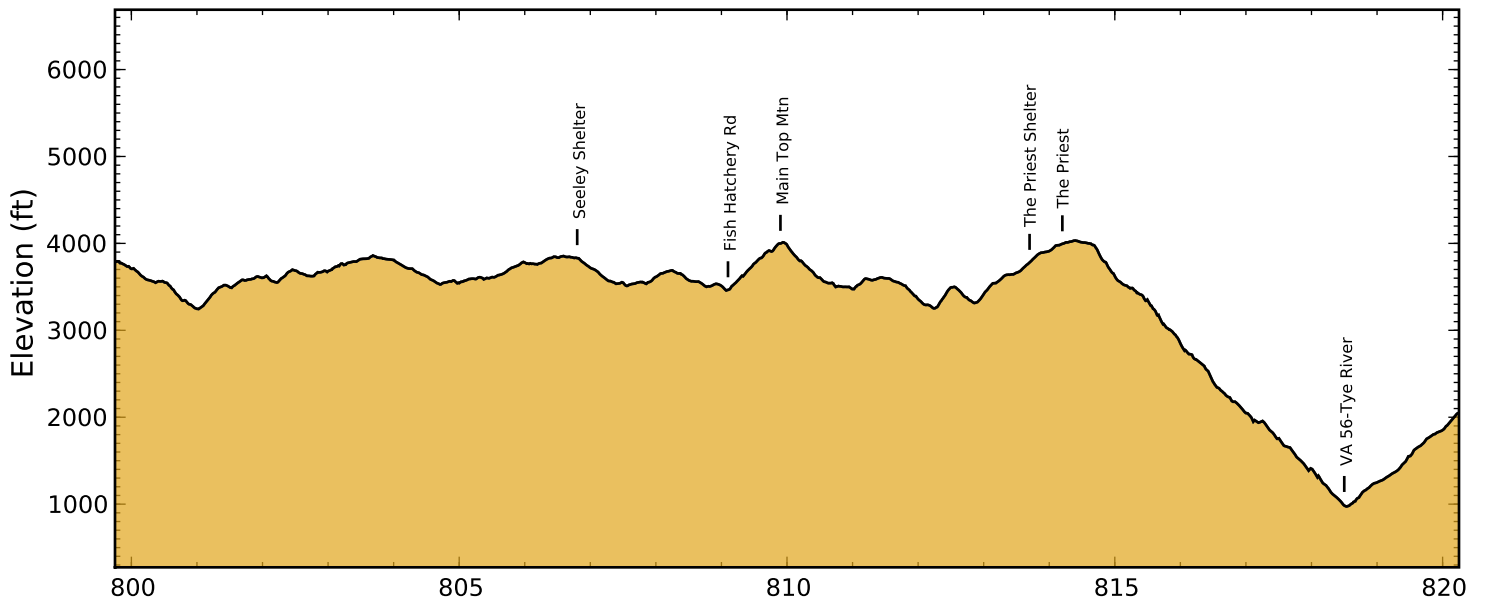
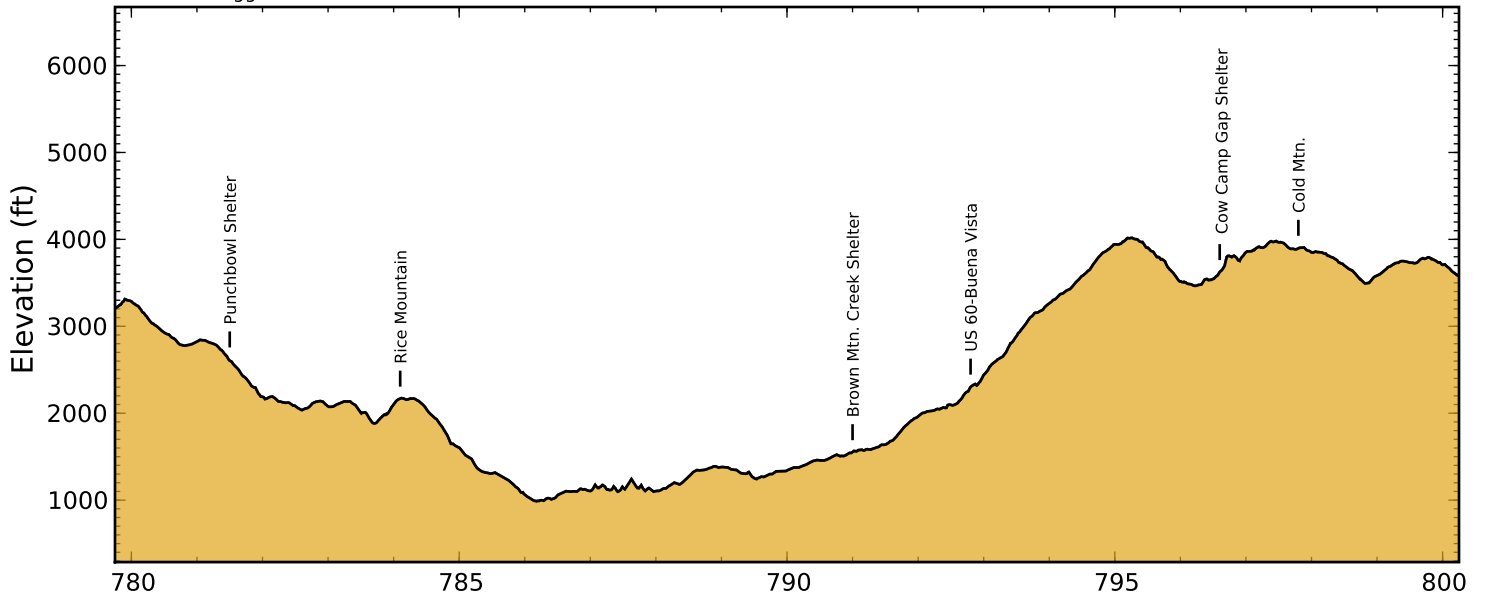
Vertical Exaggeration = 7.0



AT Elevation Profiles

Page 12 of 29

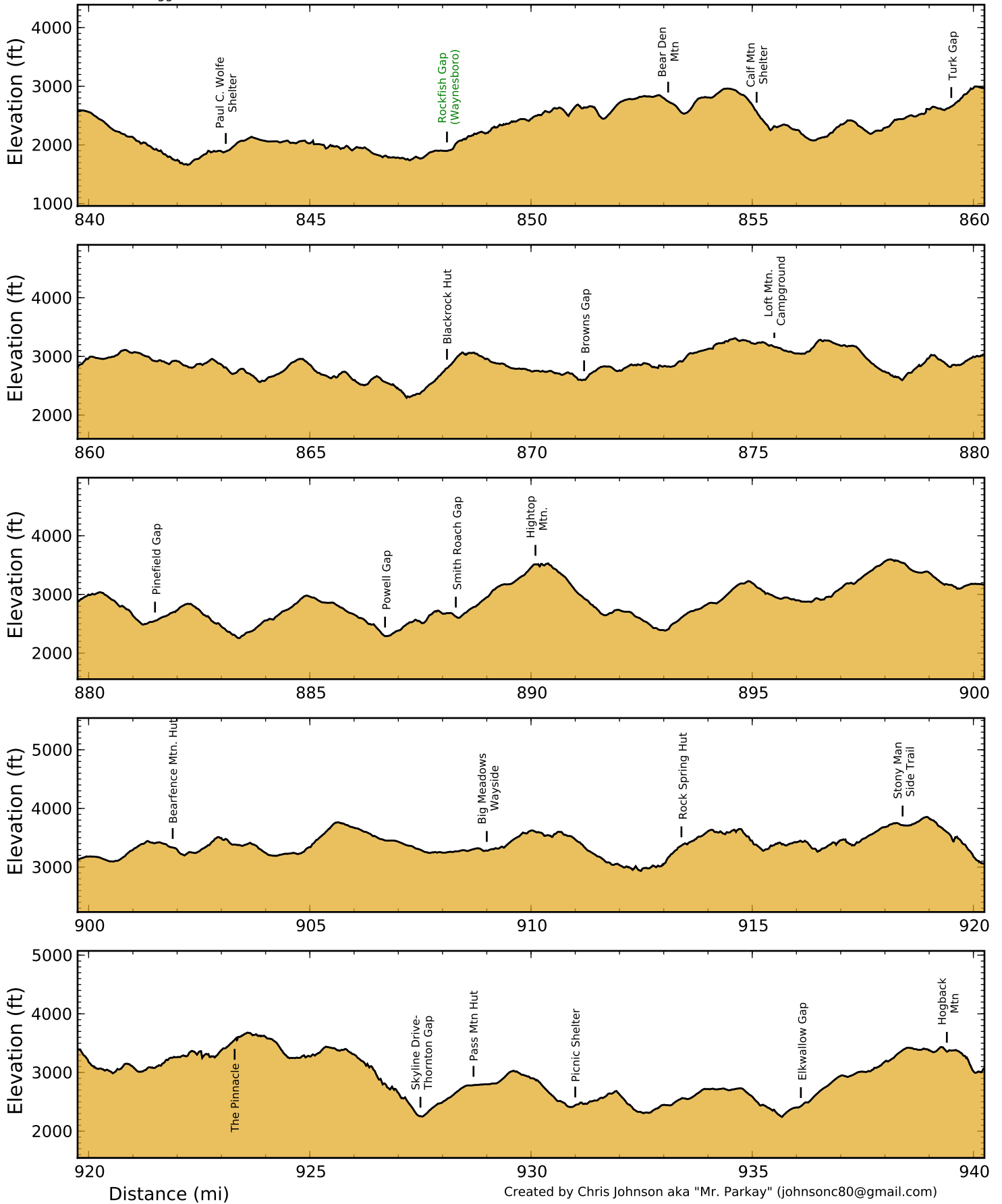
Vertical Exaggeration = 7.0



AT Elevation Profiles

Page 13 of 29

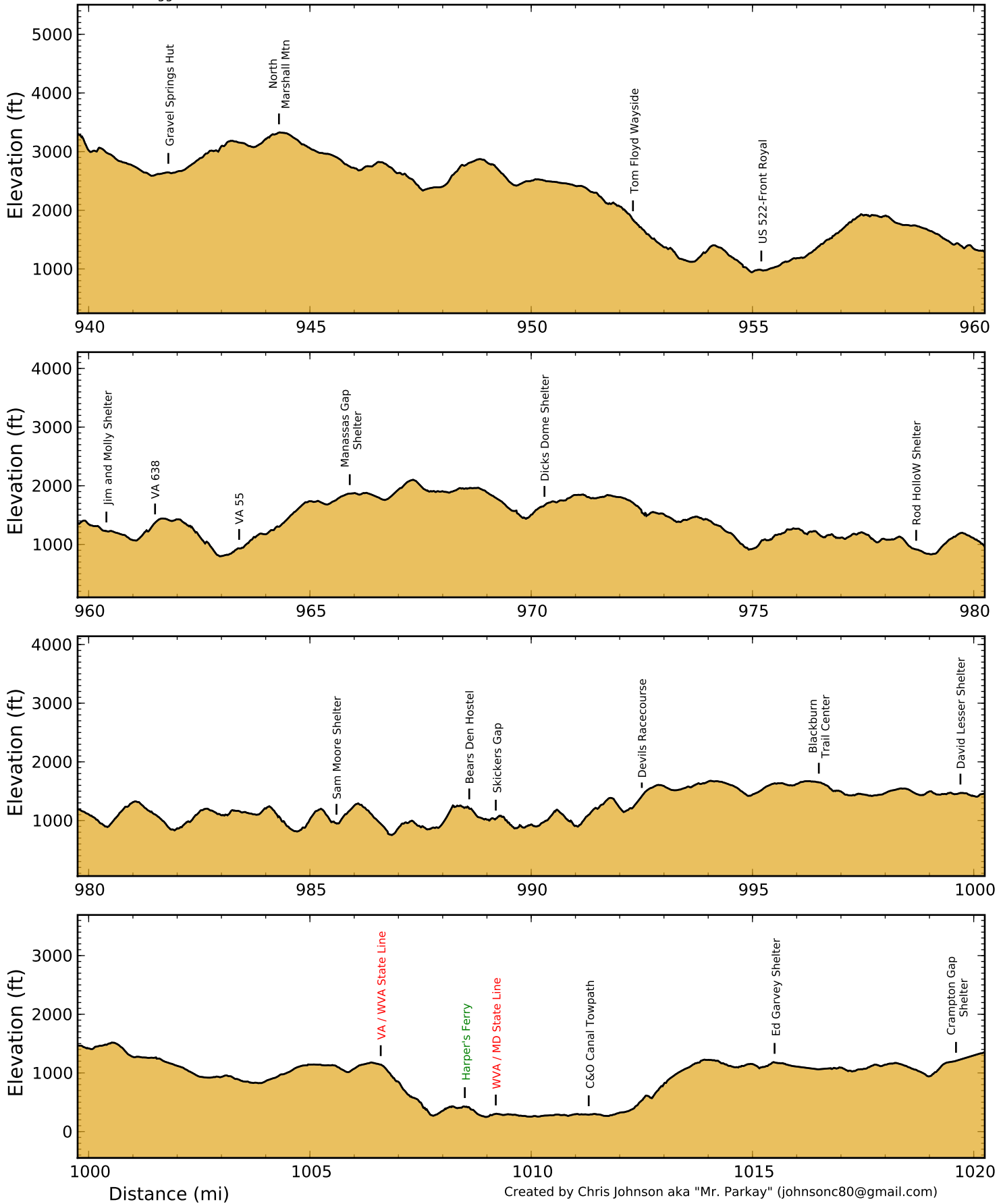
Vertical Exaggeration = 7.0



AT Elevation Profiles

Page 14 of 29

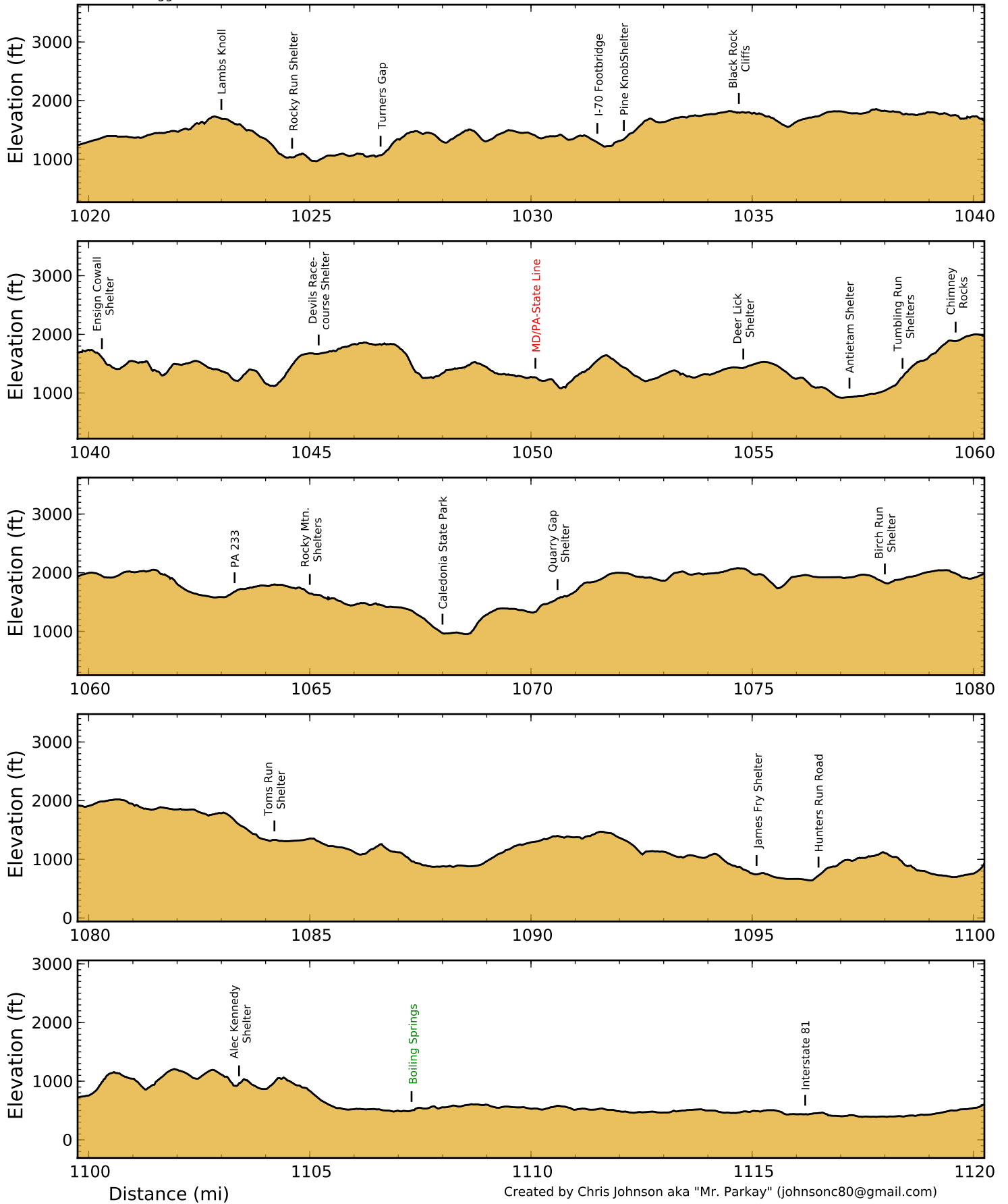
Vertical Exaggeration = 7.0



AT Elevation Profiles

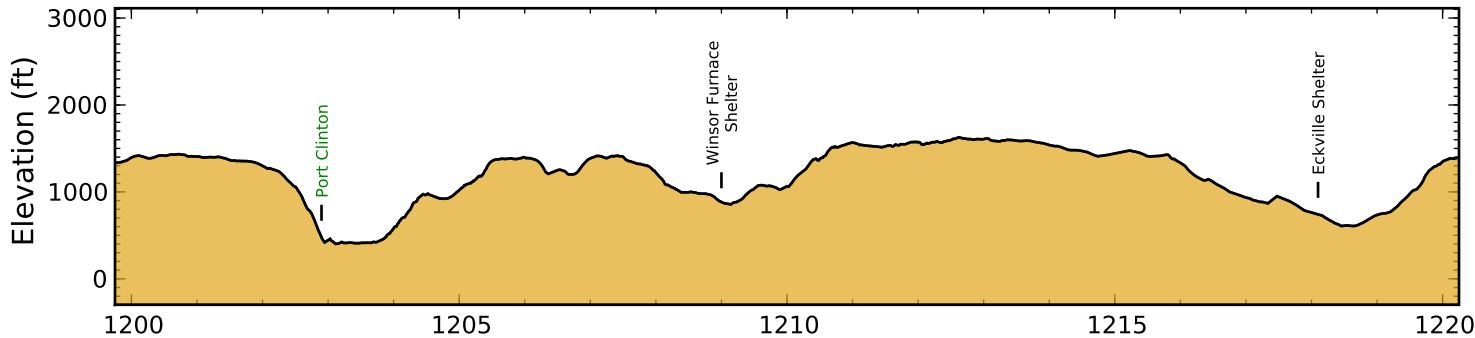
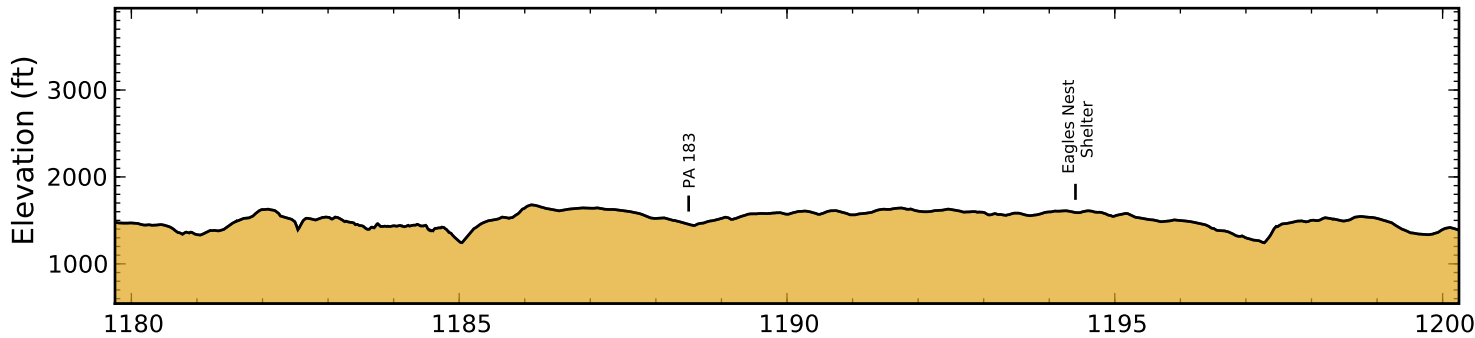
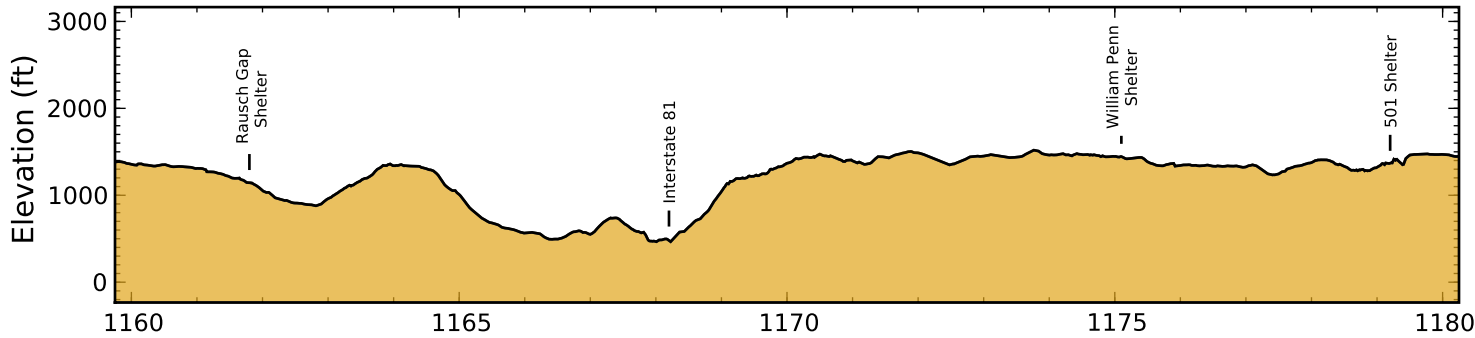
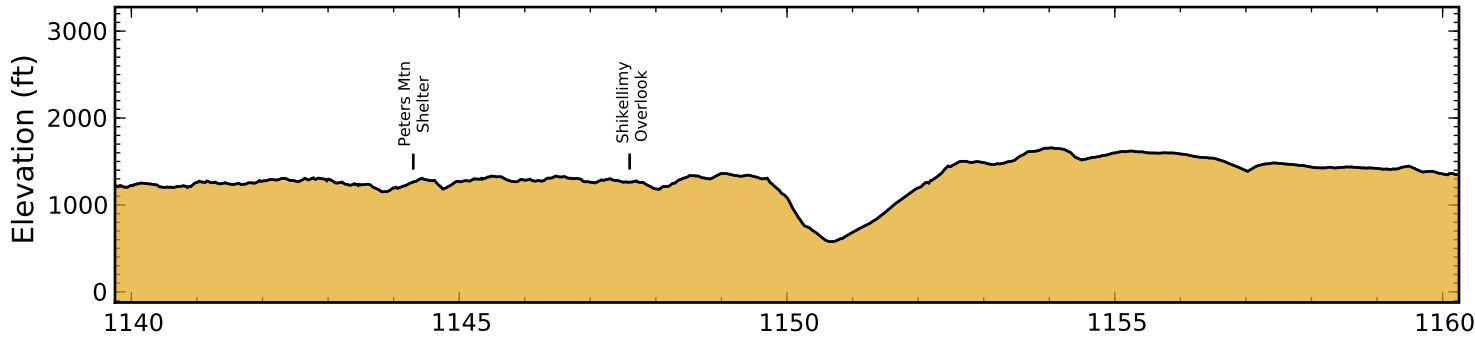
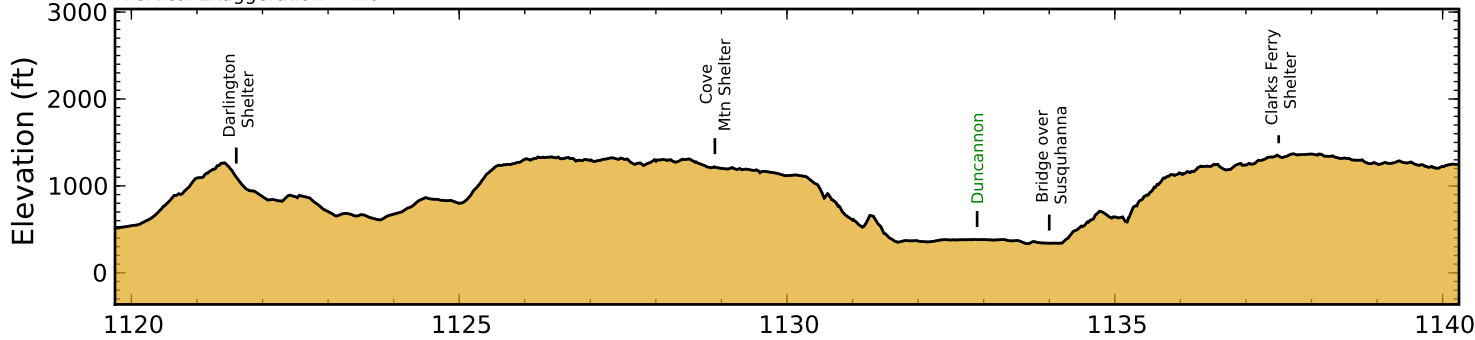
Page 15 of 29

Vertical Exaggeration = 7.0



AT Elevation Profiles

Vertical Exaggeration = 7.0



Distance (mi)

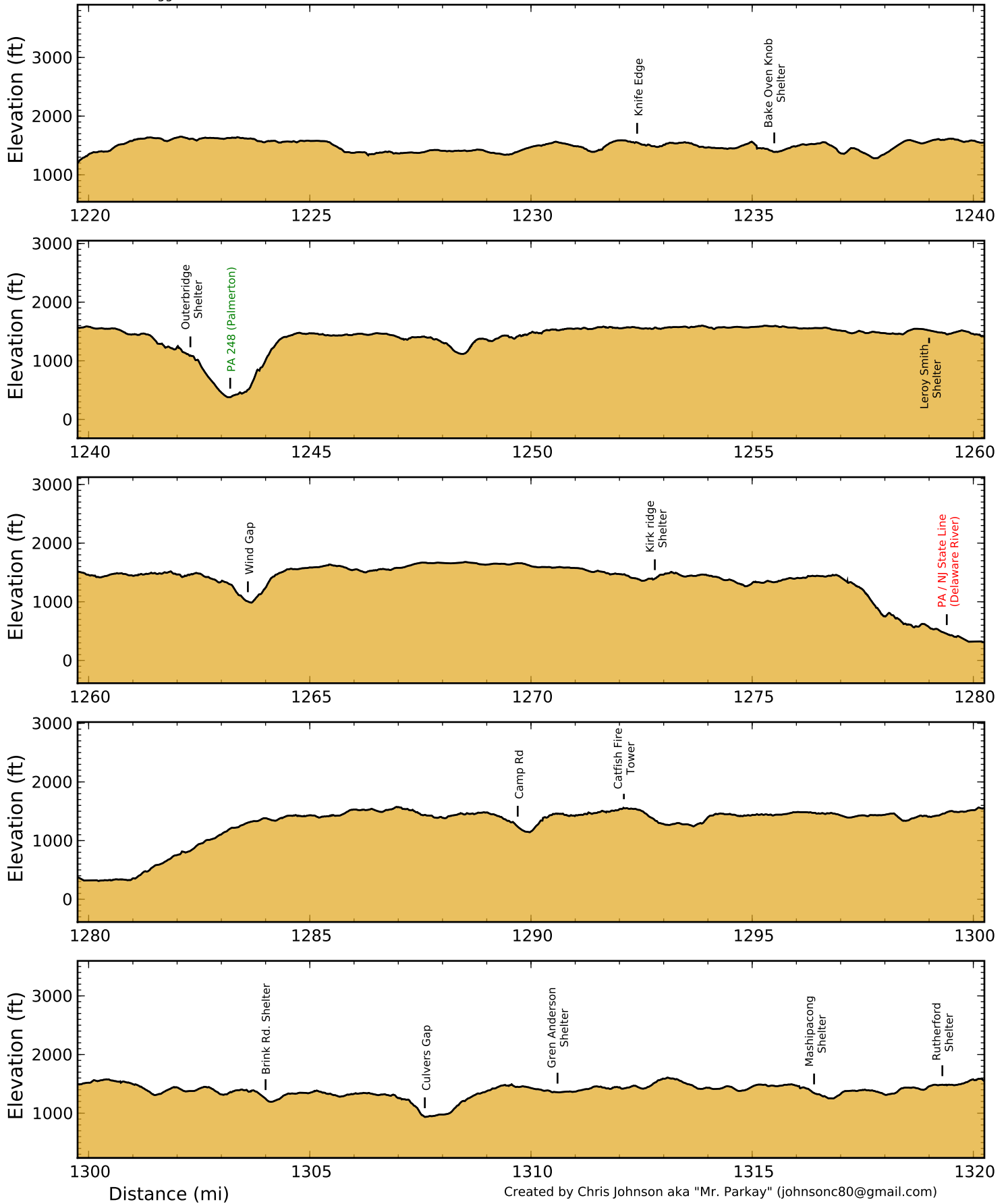
Created by Chris Johnson aka "Mr. Parkay" (johnsonc80@gmail.com)

...more profiles at <http://parkaymaps.110mb.com>

AT Elevation Profiles

Page 17 of 29

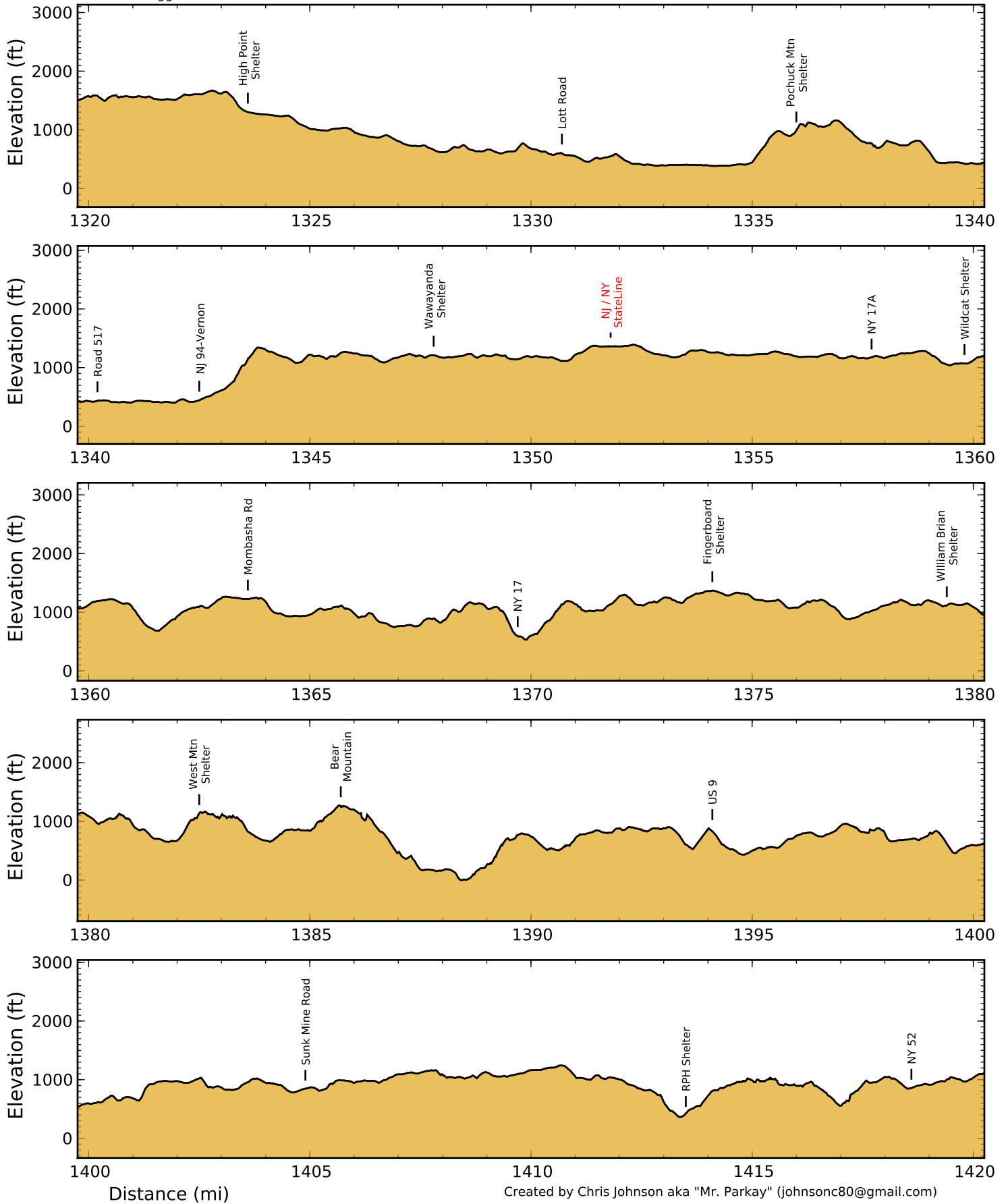
Vertical Exaggeration = 7.0



AT Elevation Profiles

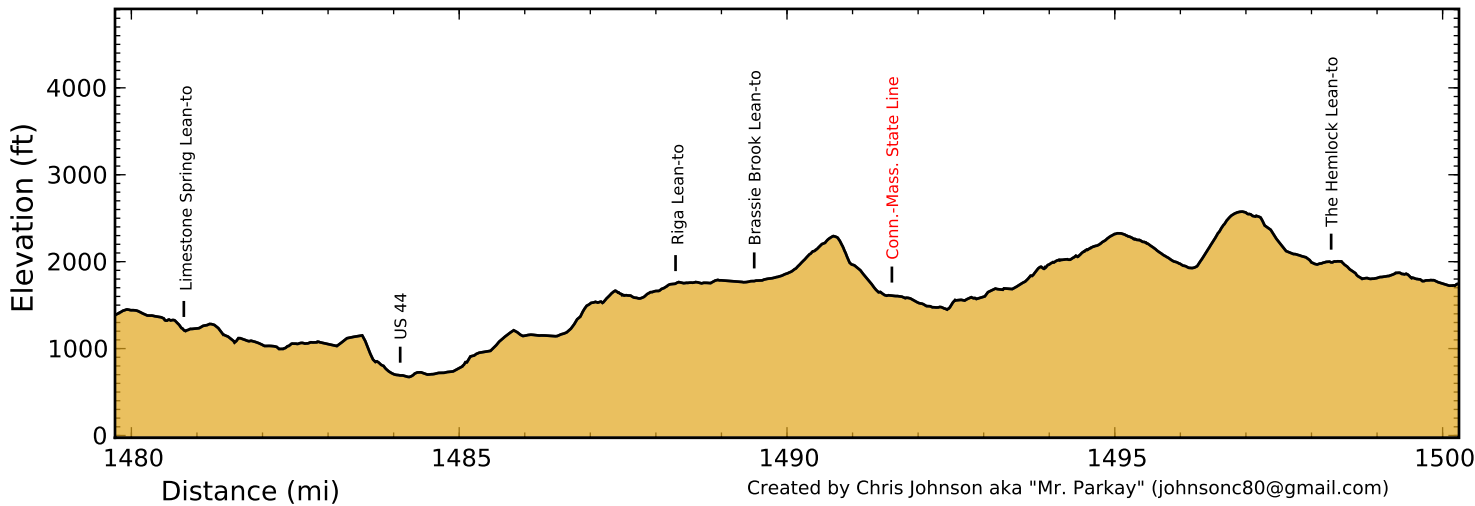
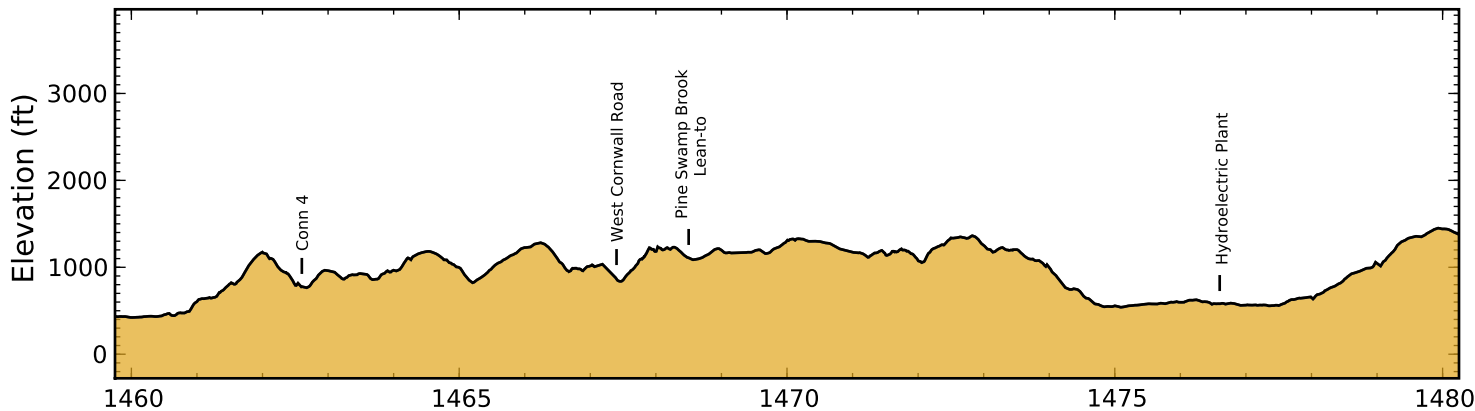
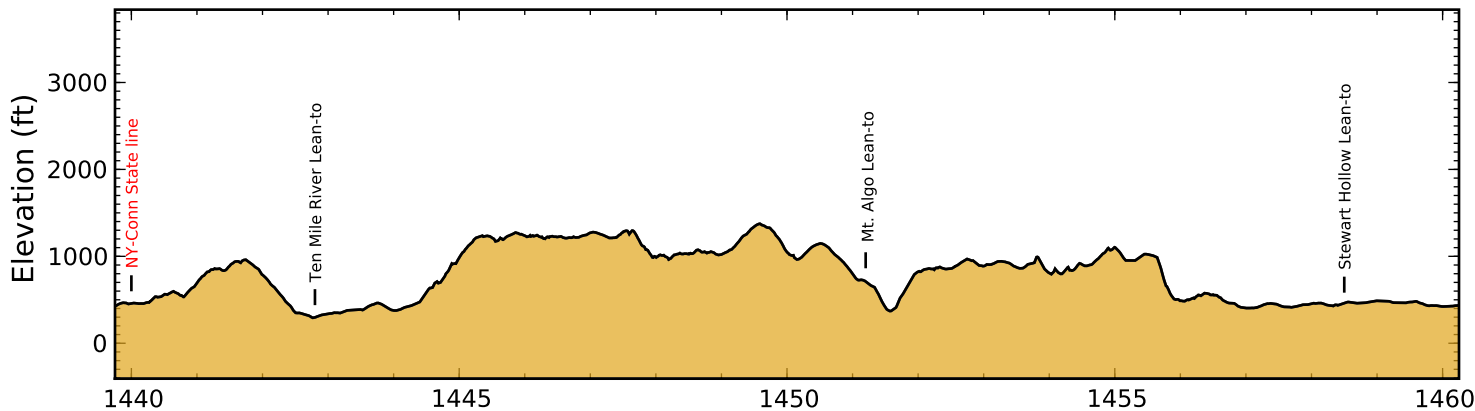
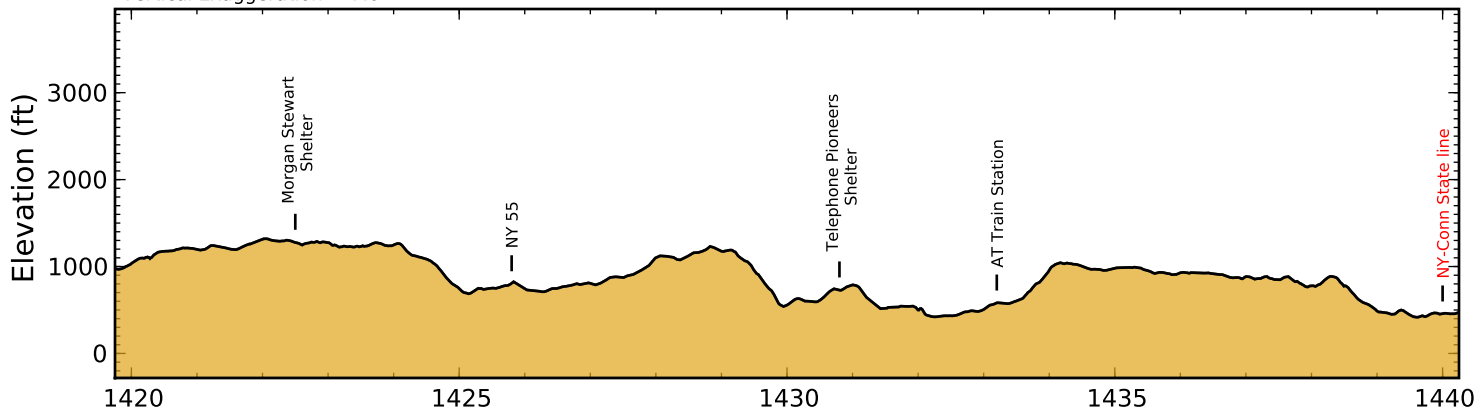
Page 18 of 29

Vertical Exaggeration = 7.0



AT Elevation Profiles

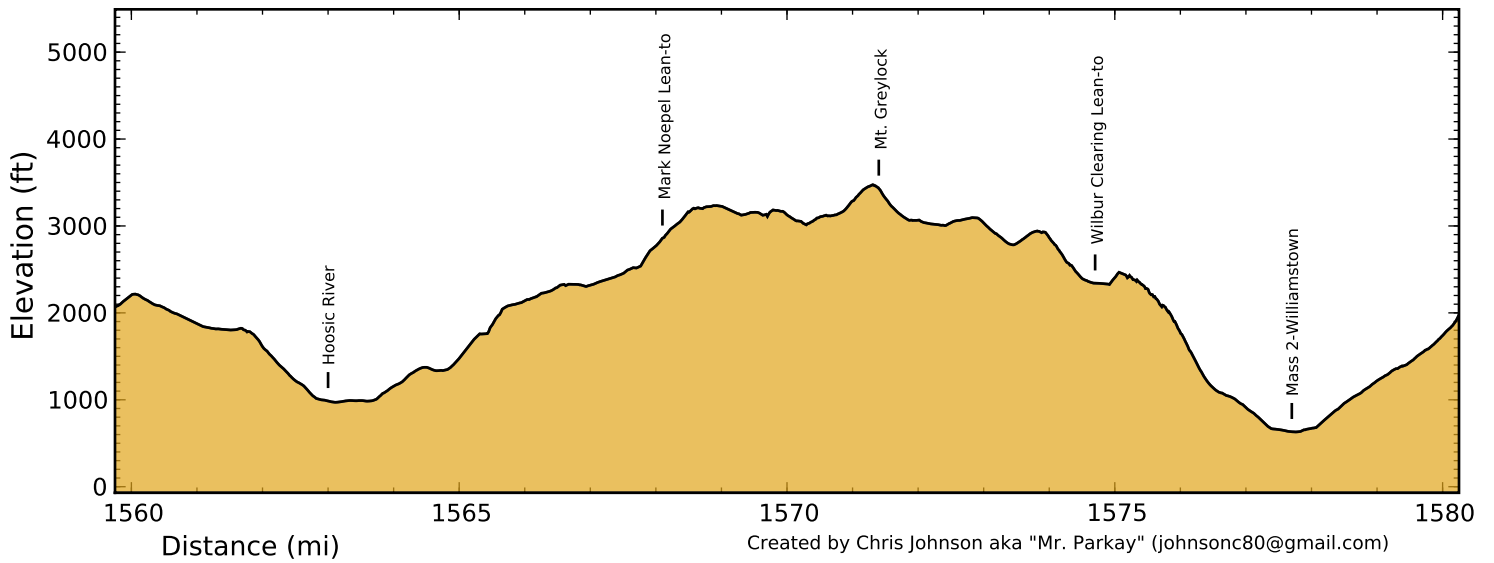
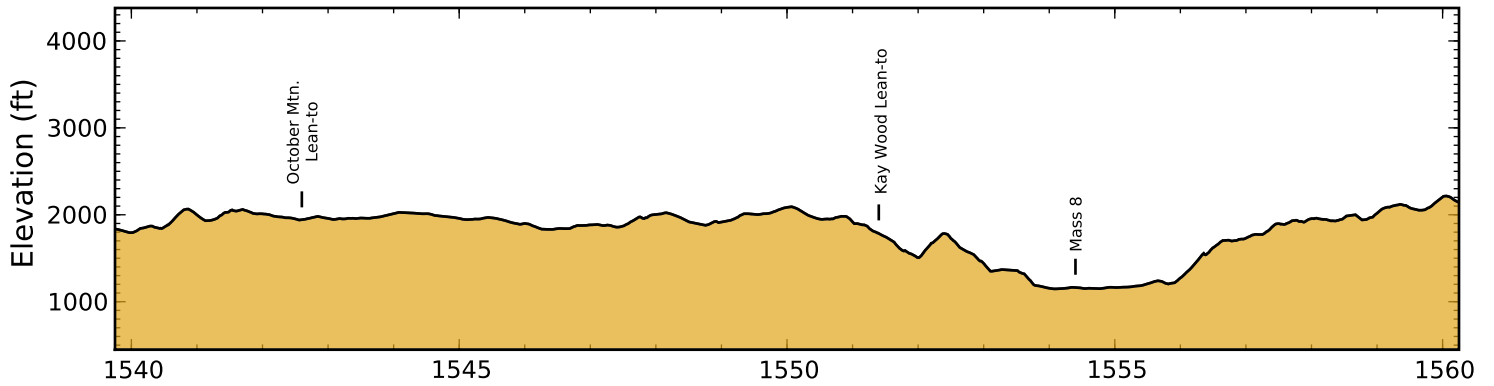
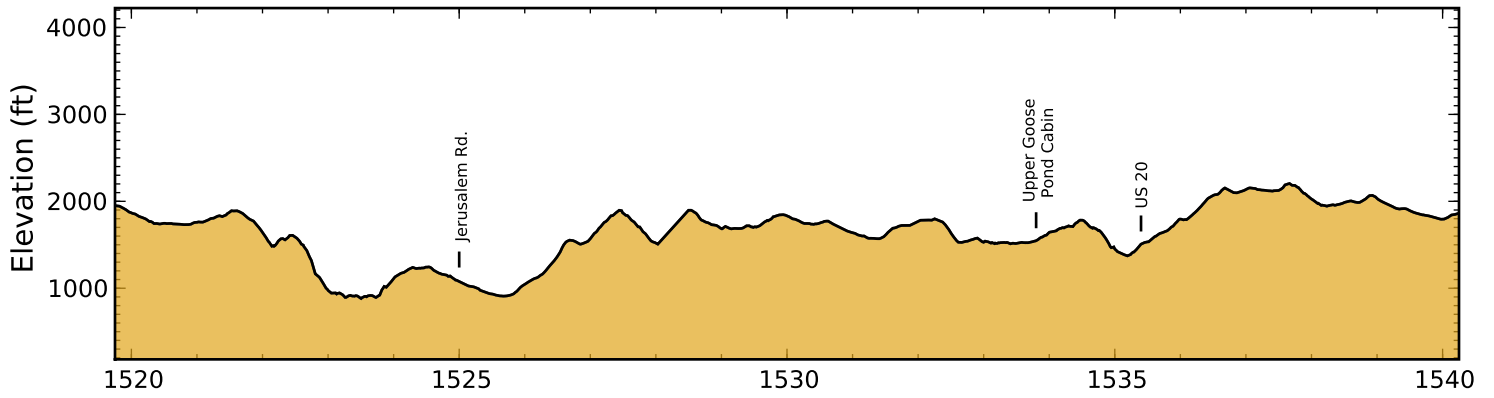
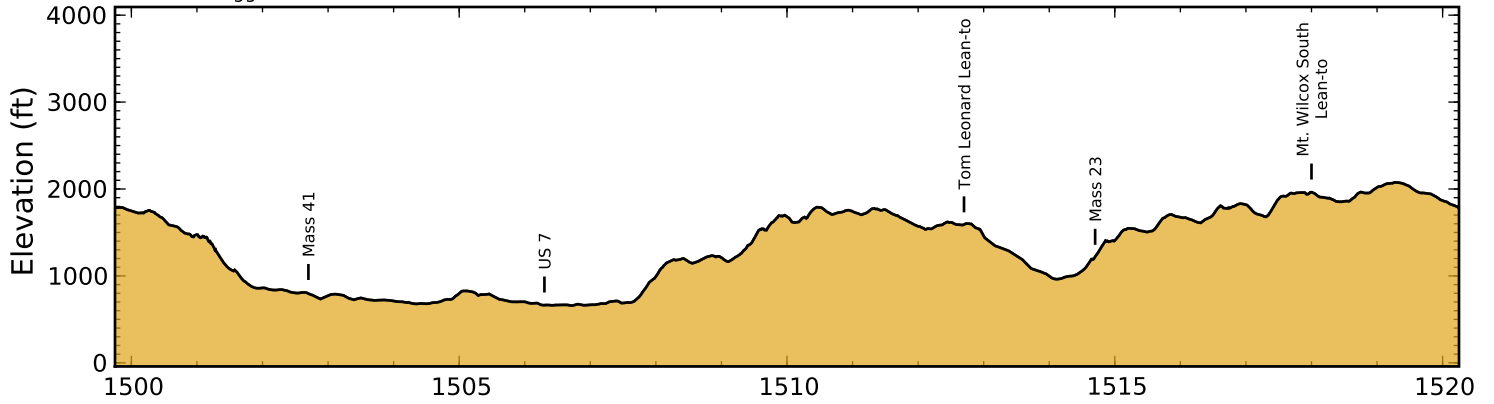
Vertical Exaggeration = 7.0



AT Elevation Profiles

Page 20 of 29

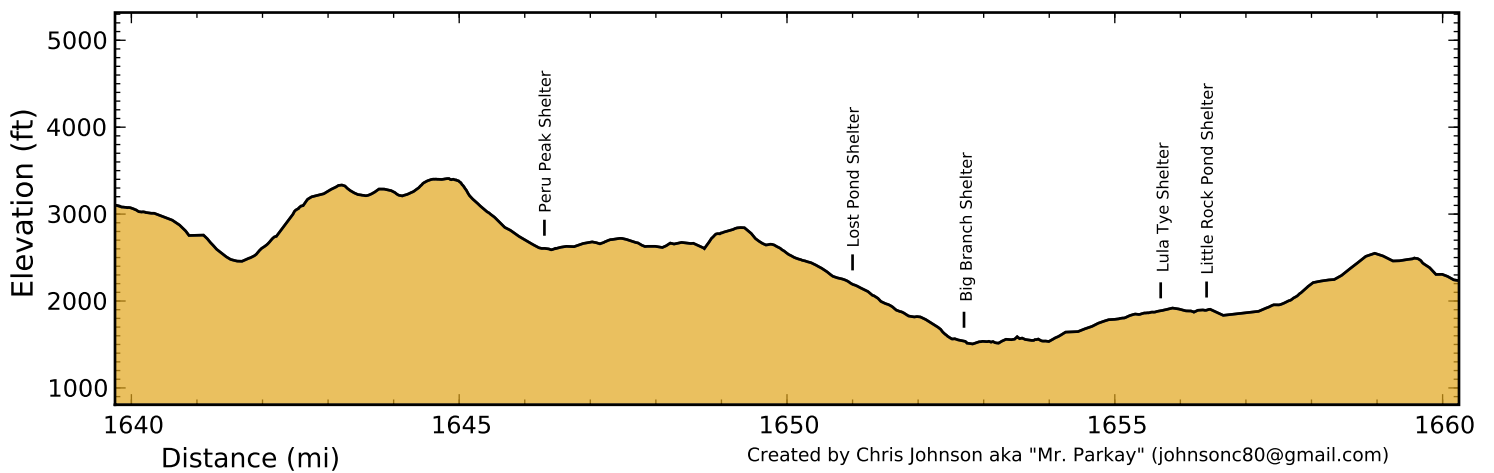
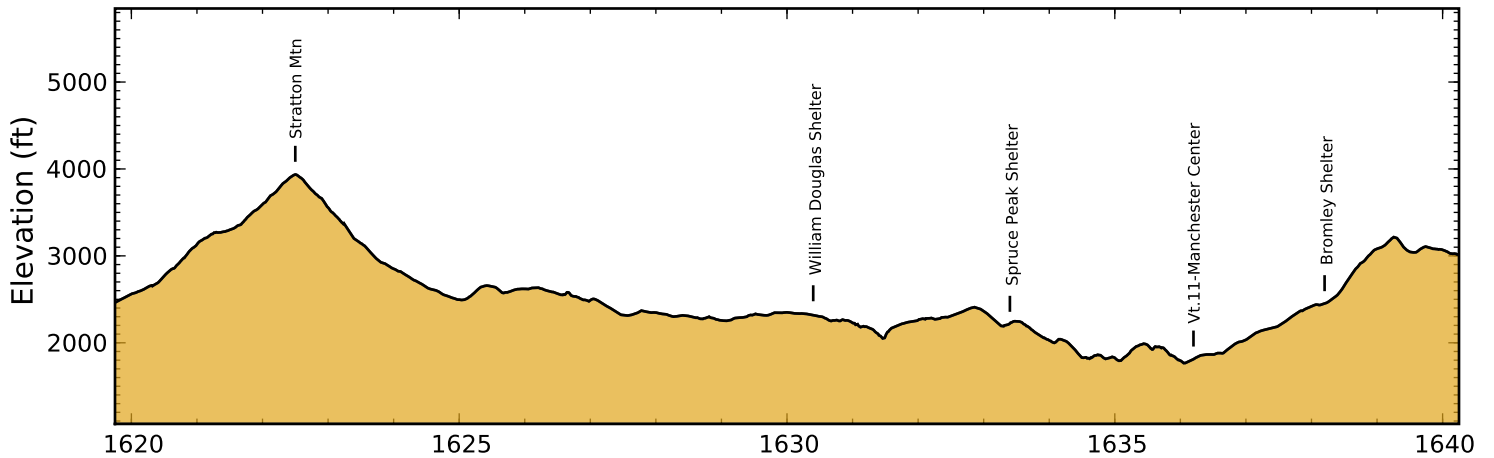
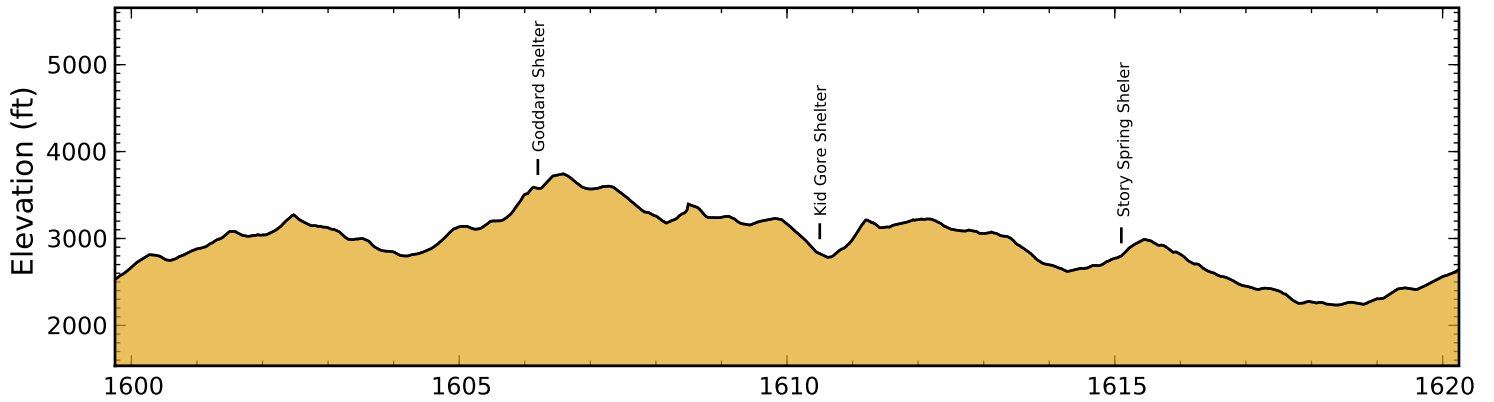
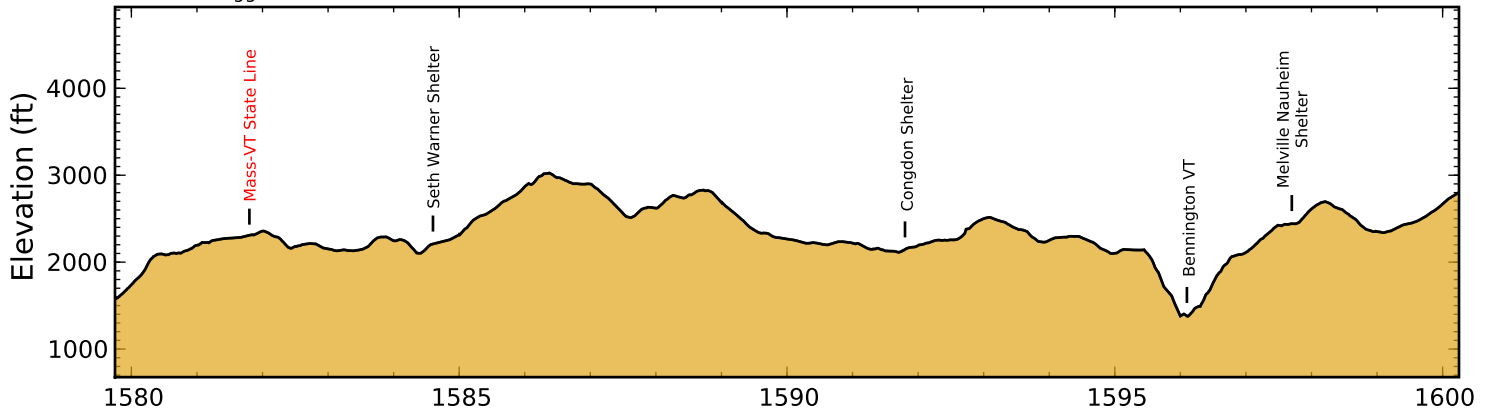
Vertical Exaggeration = 7.0



AT Elevation Profiles

Page 21 of 29

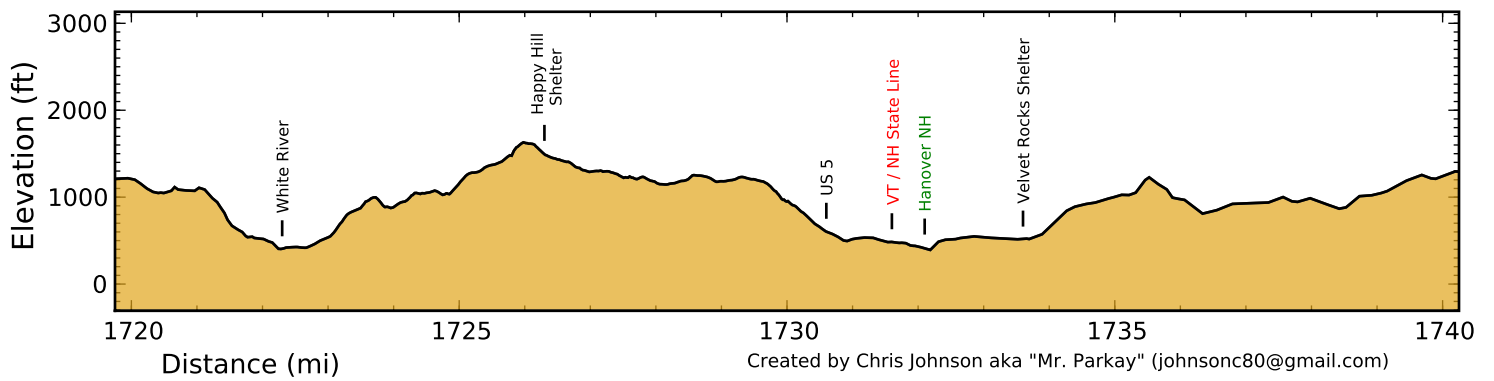
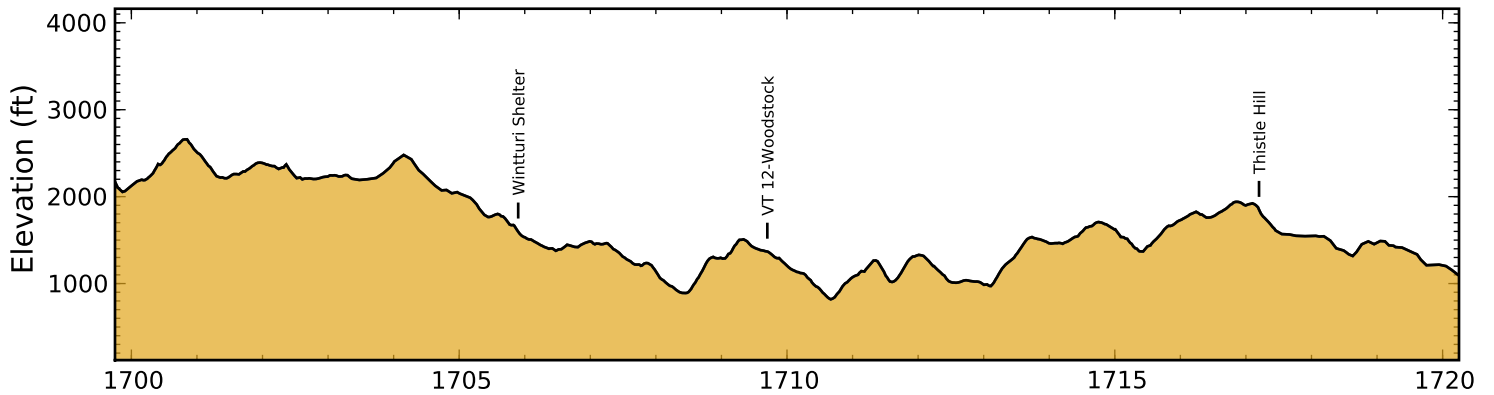
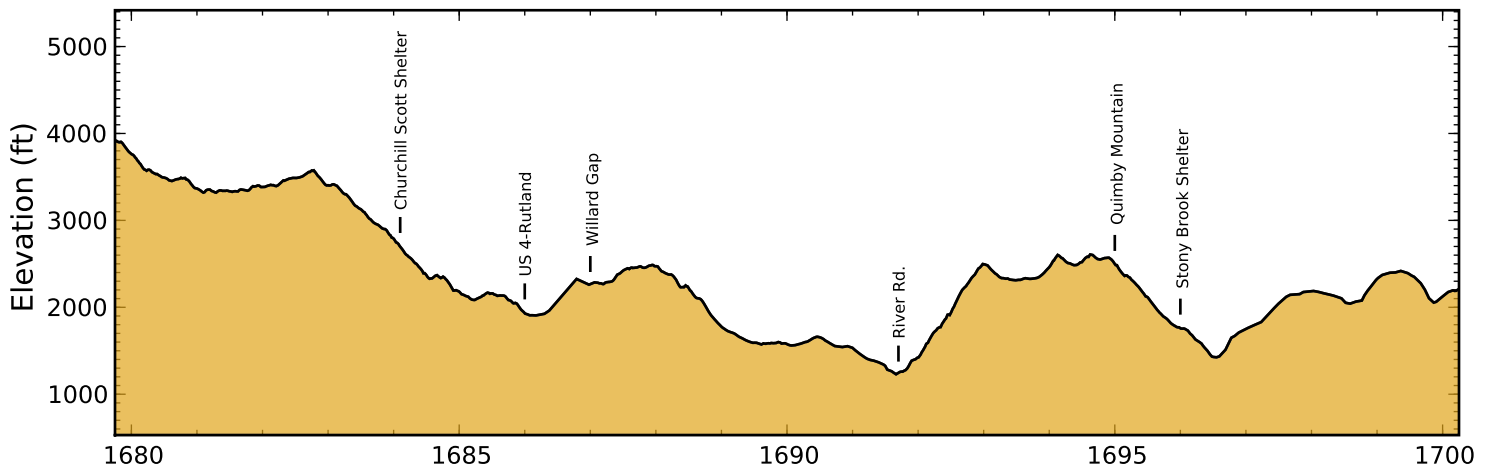
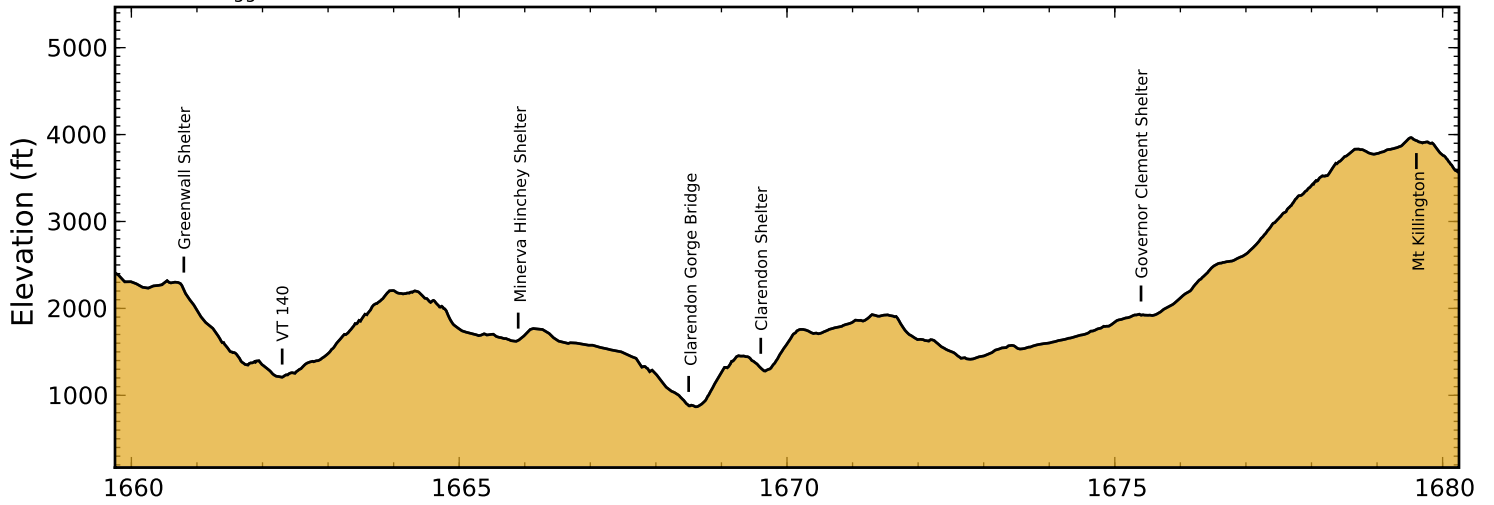
Vertical Exaggeration = 7.0



AT Elevation Profiles

Page 22 of 29

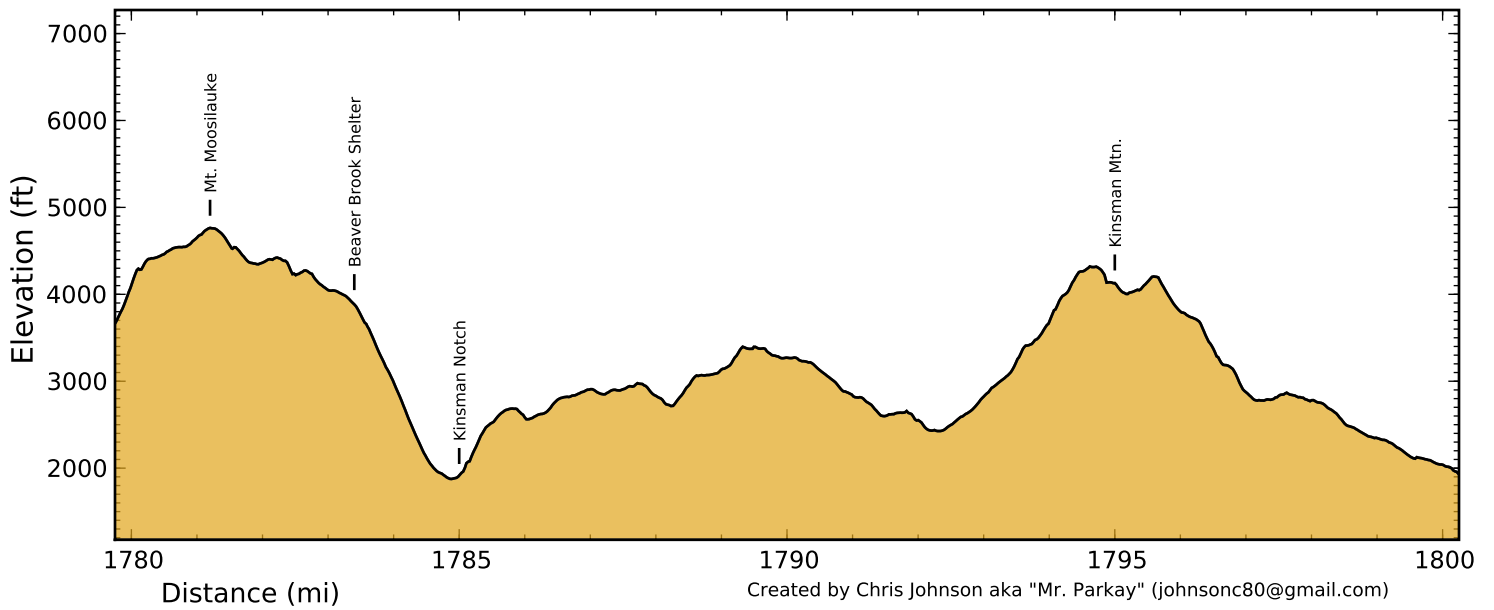
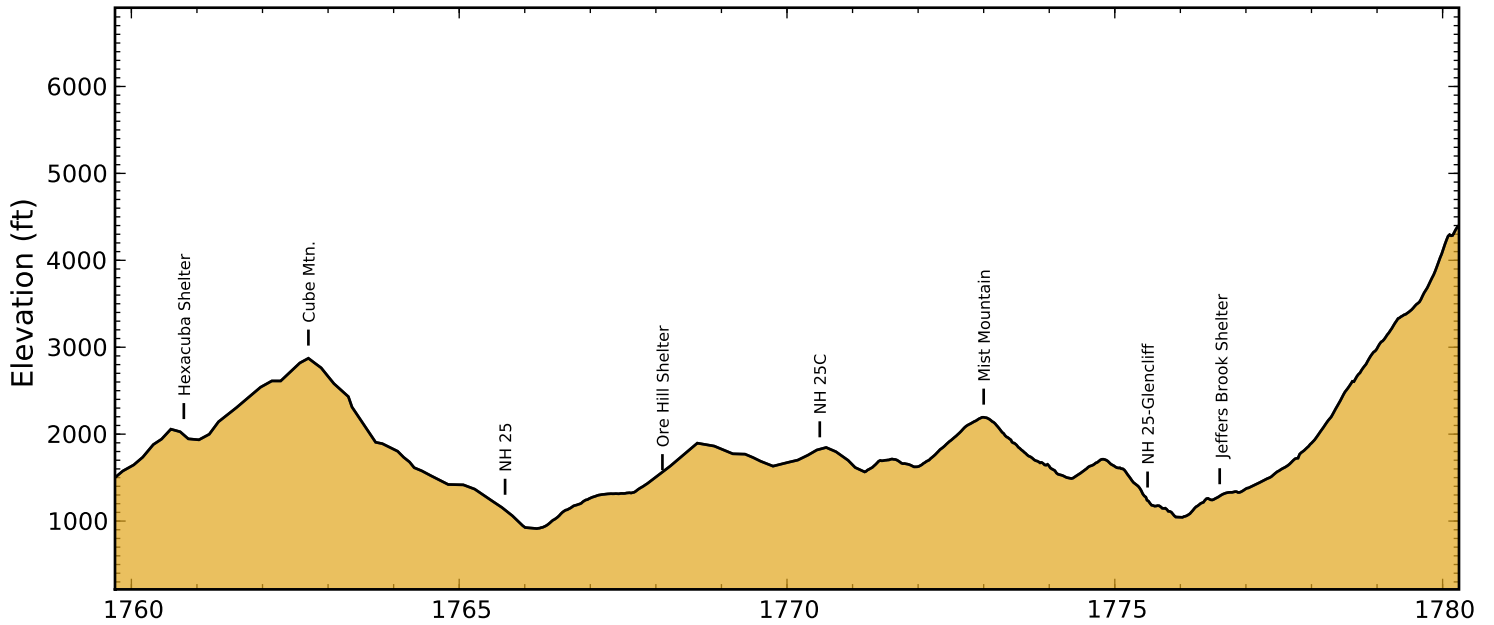
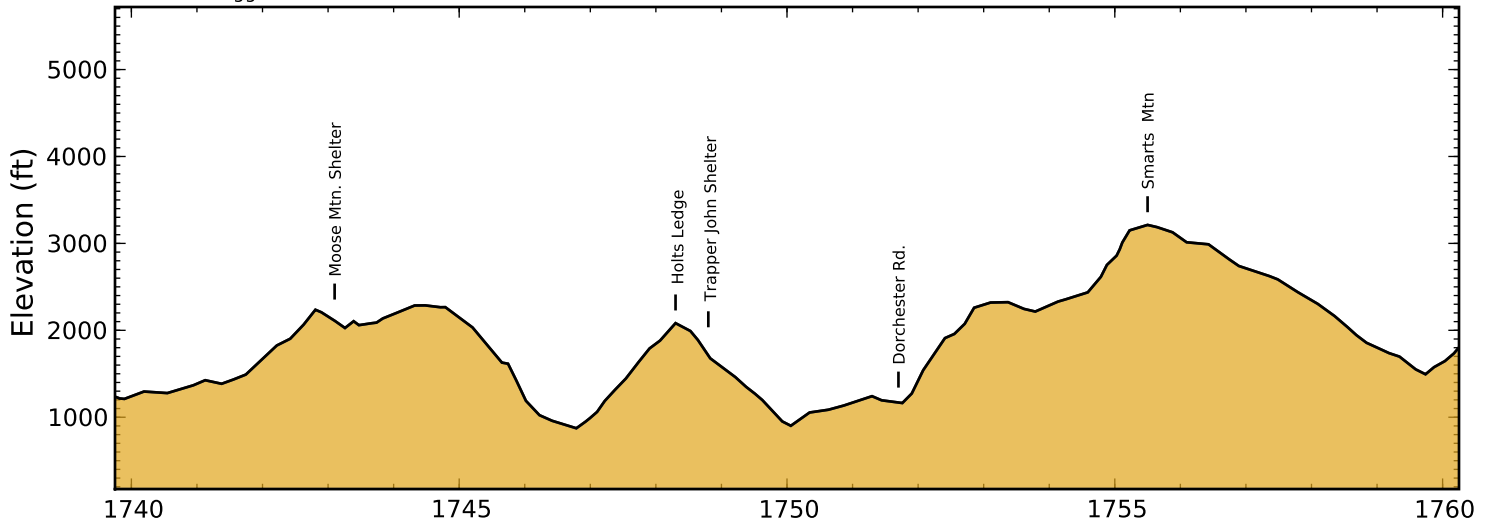
Vertical Exaggeration = 7.0



AT Elevation Profiles

Page 23 of 29

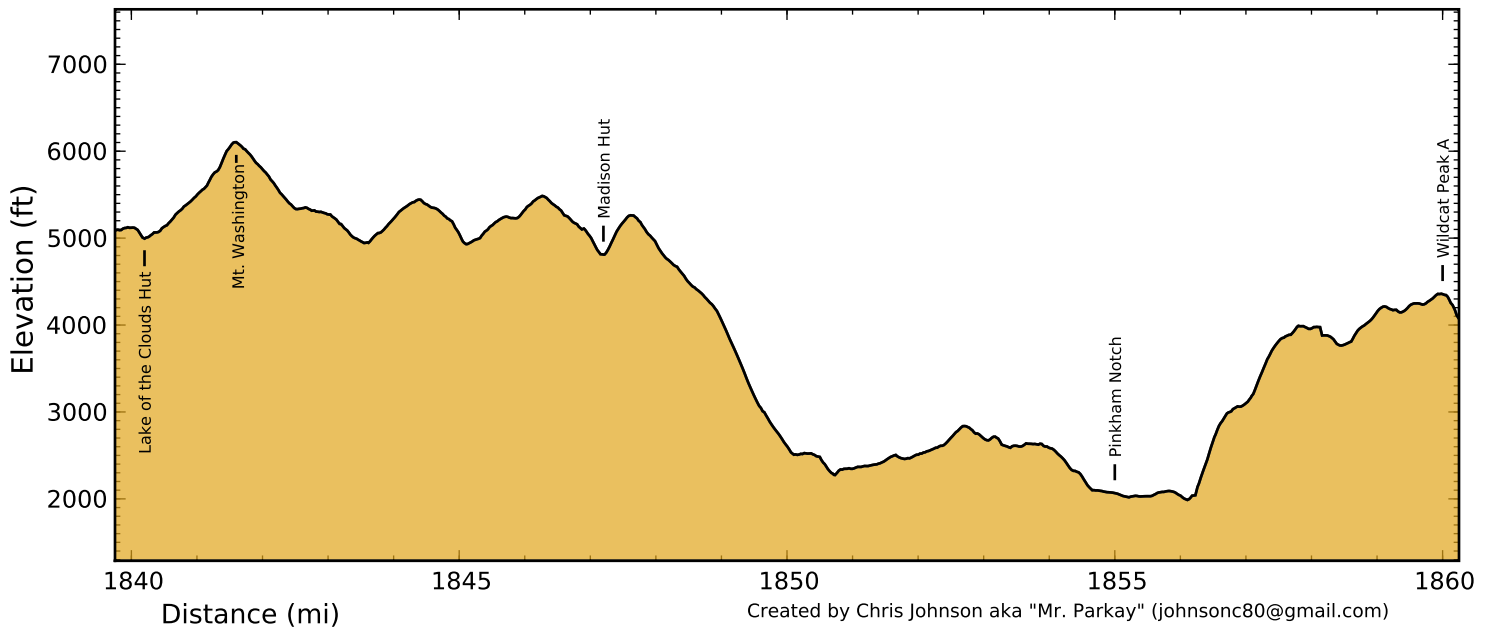
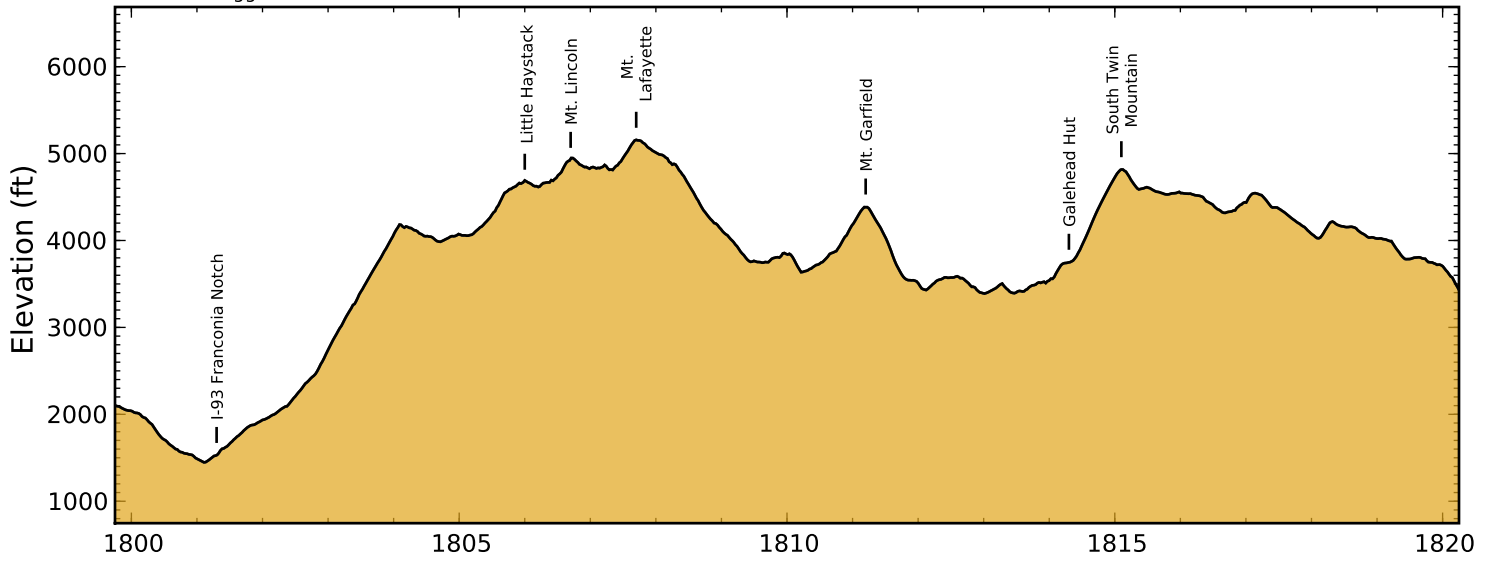
Vertical Exaggeration = 7.0



AT Elevation Profiles

Page 24 of 29

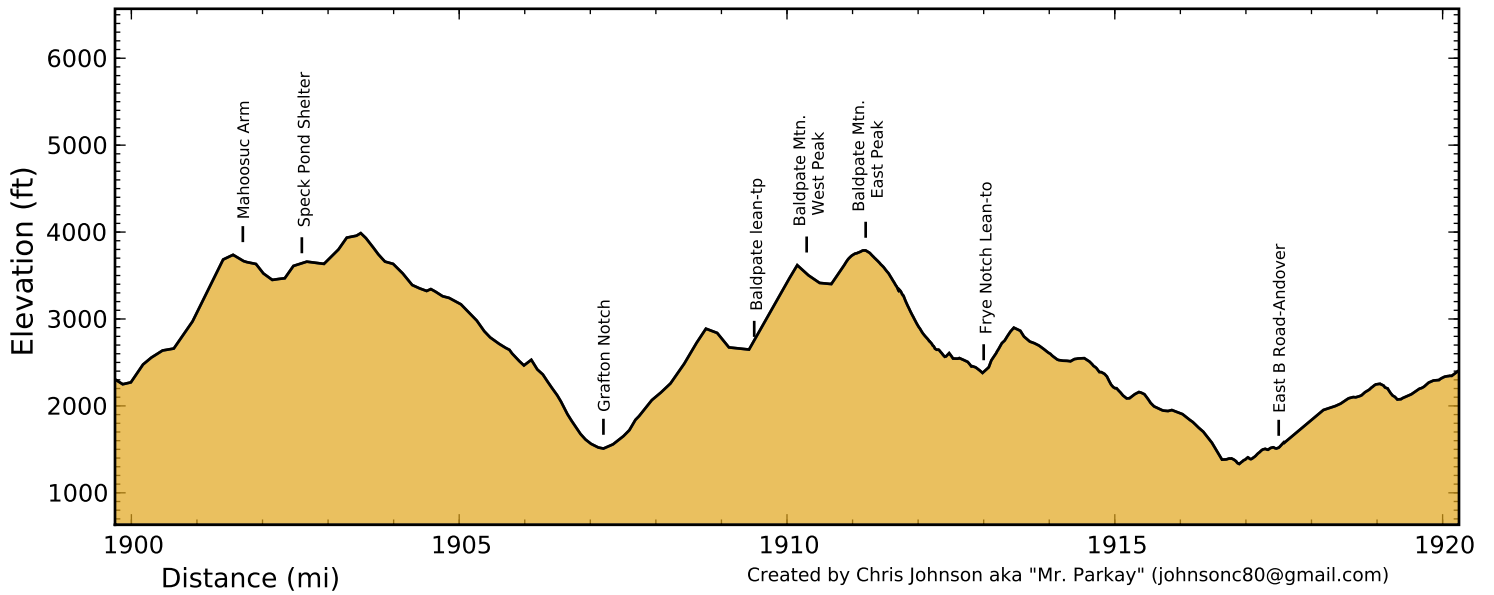
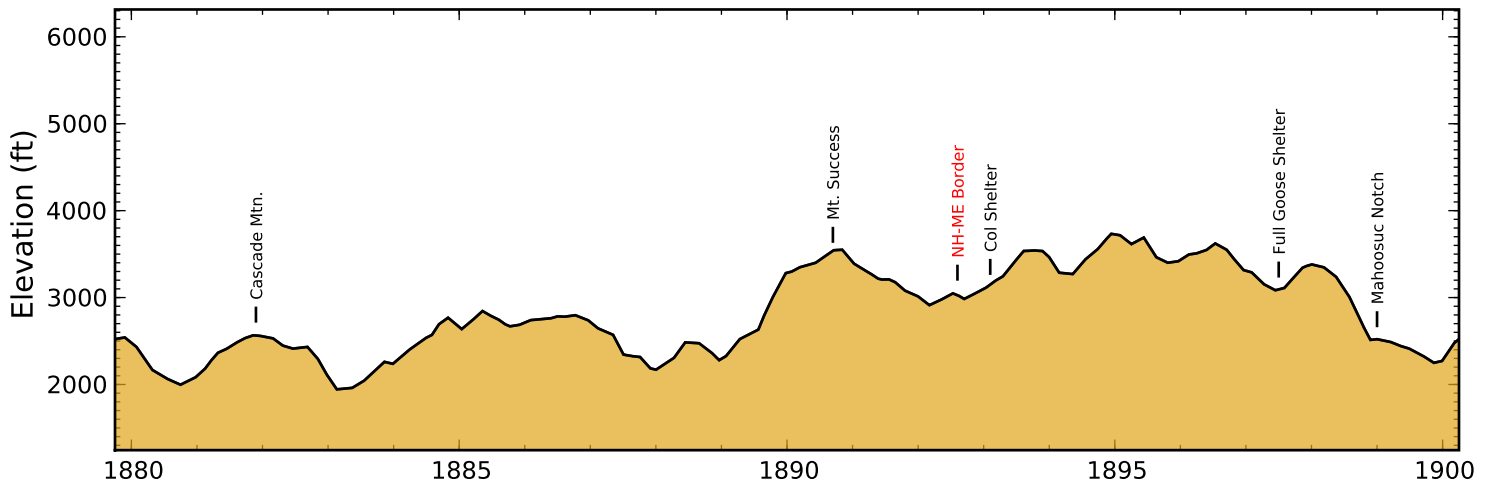
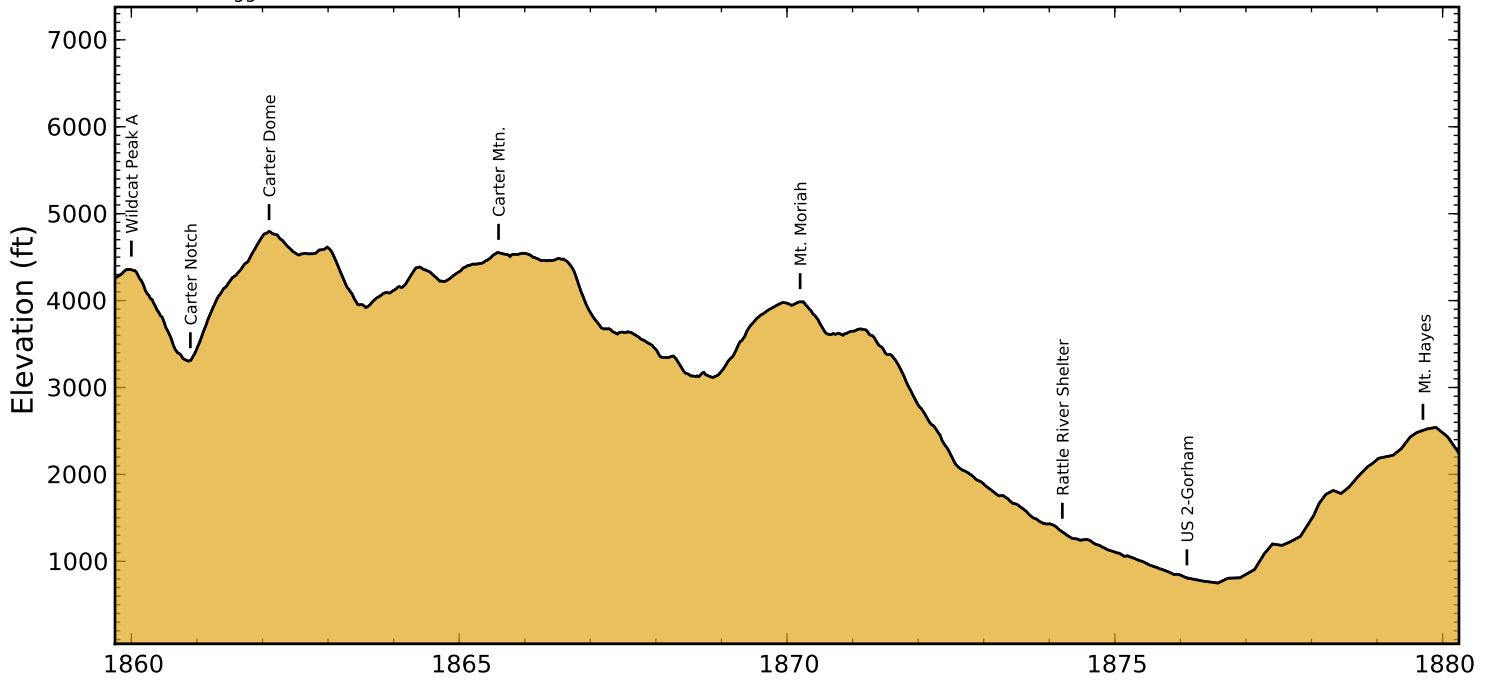
Vertical Exaggeration = 7.0



AT Elevation Profiles

Page 25 of 29

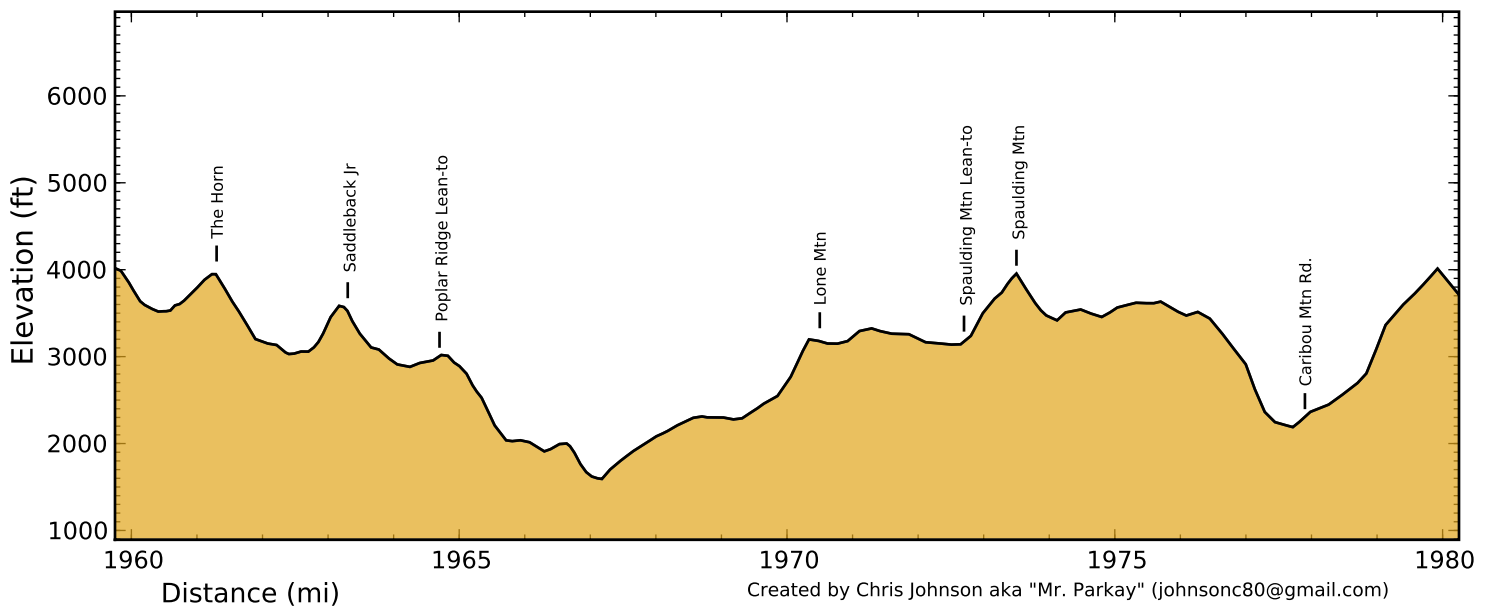
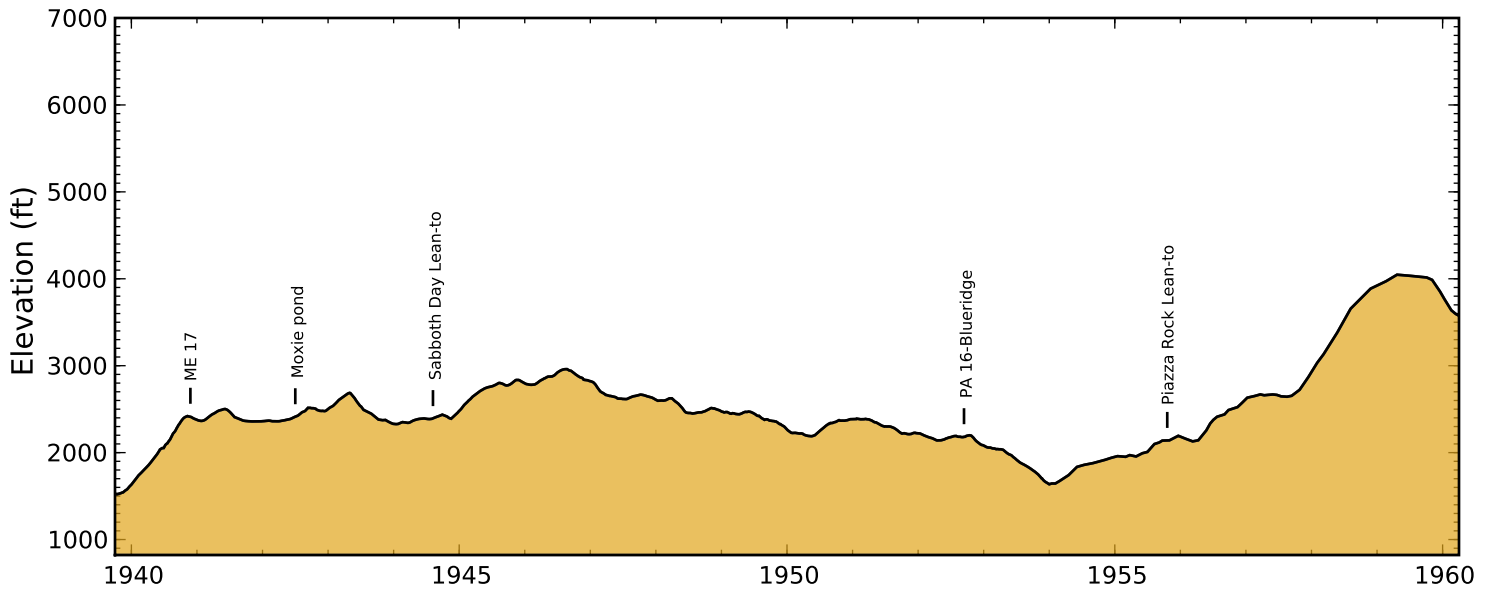
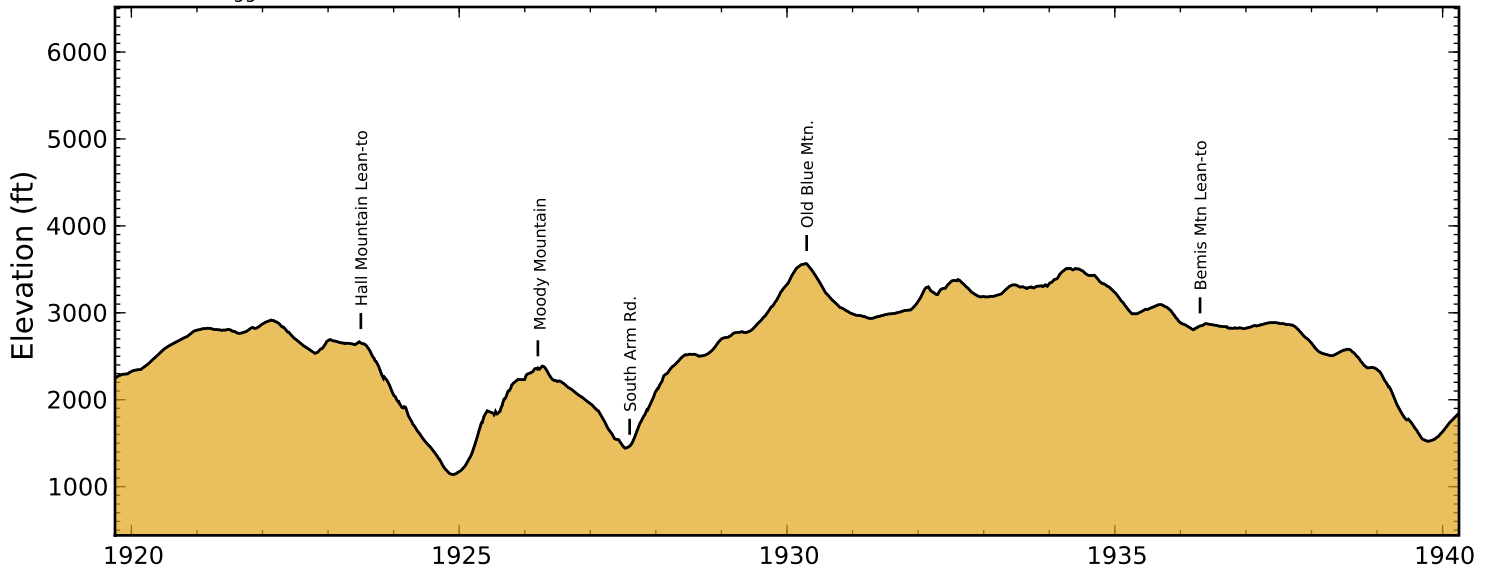
Vertical Exaggeration = 7.0



AT Elevation Profiles

Page 26 of 29

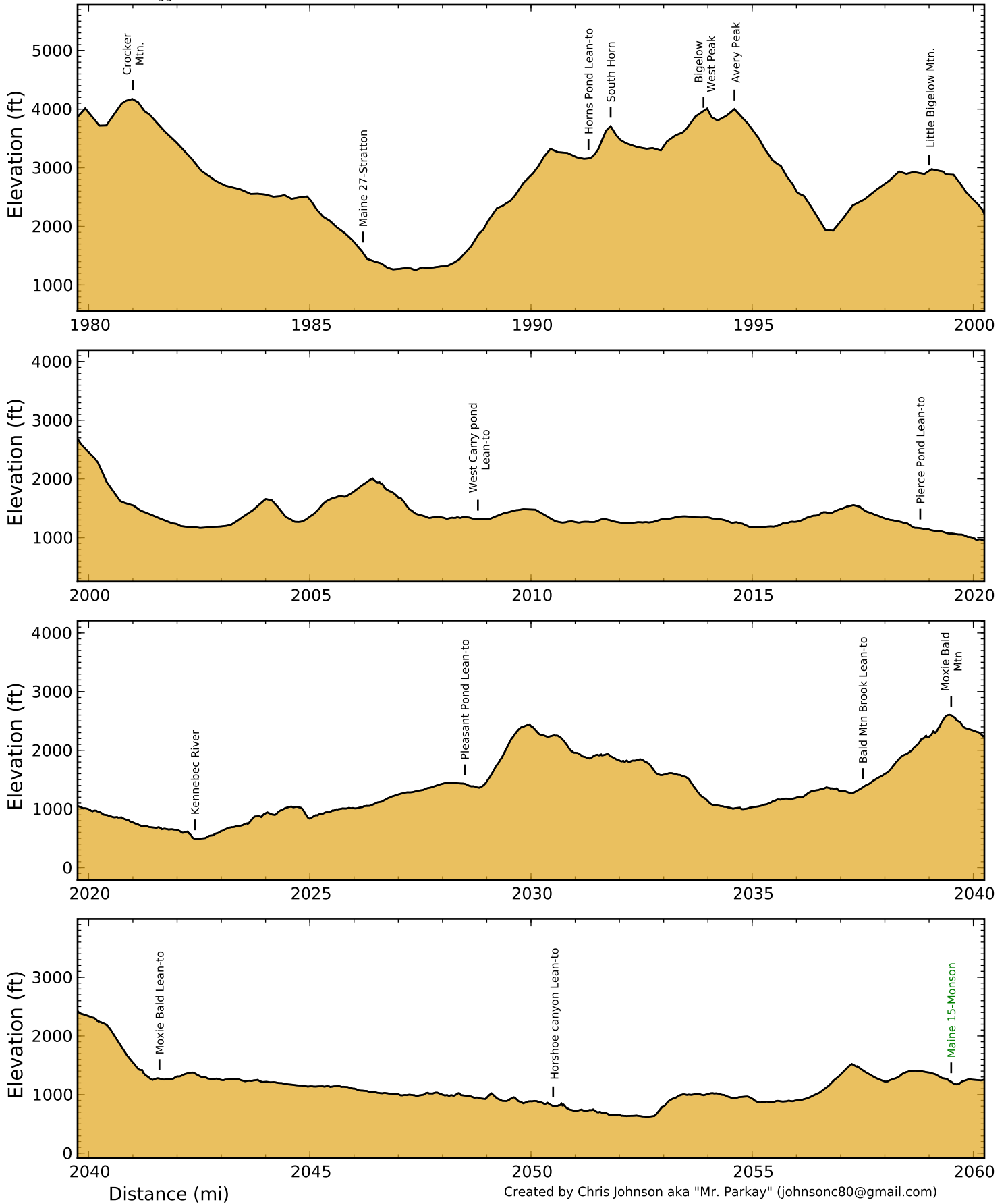
Vertical Exaggeration = 7.0



AT Elevation Profiles

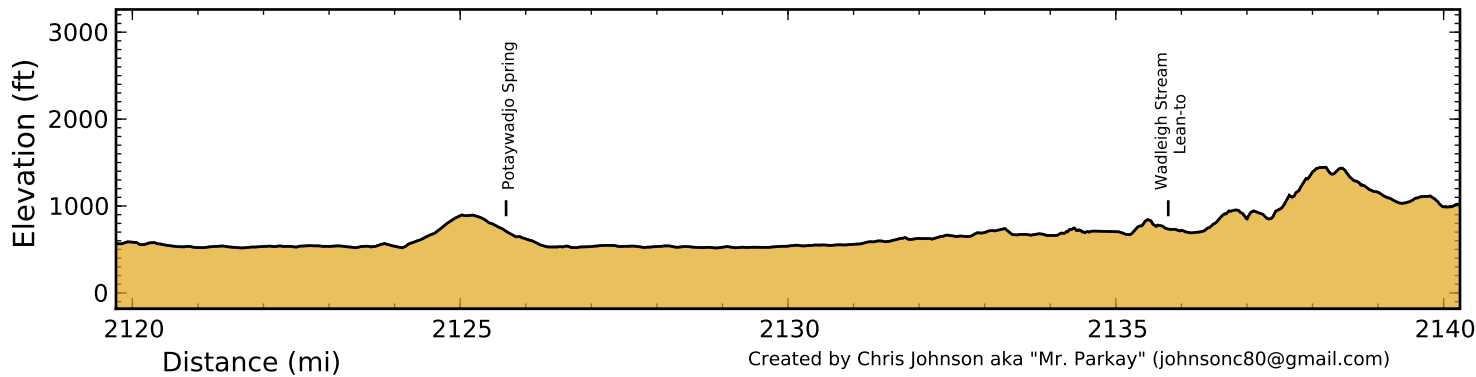
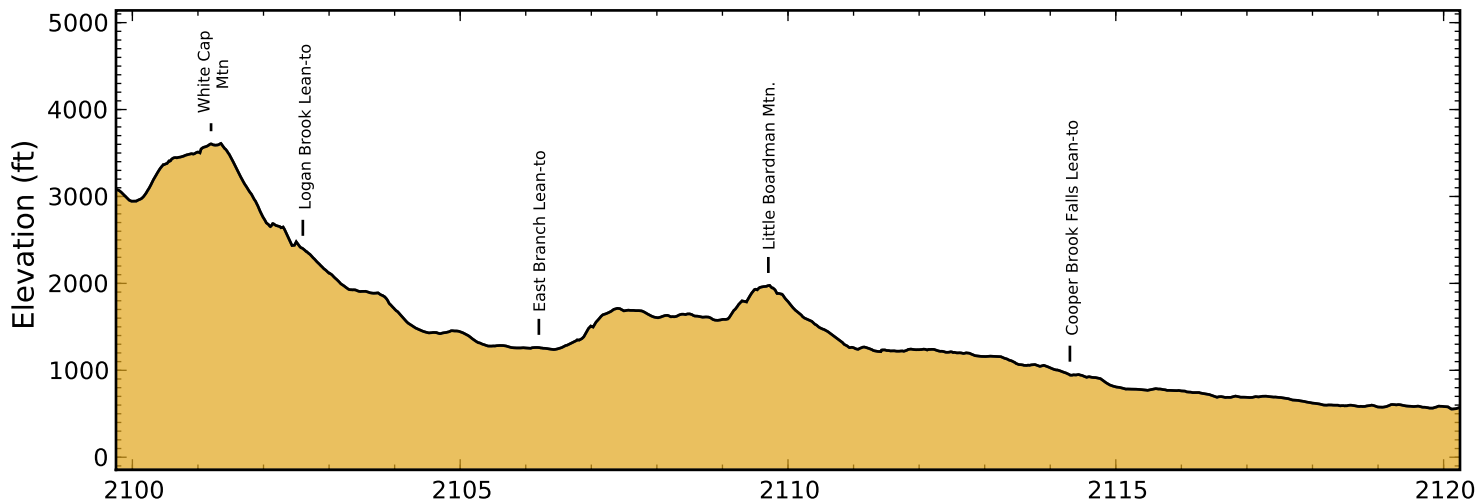
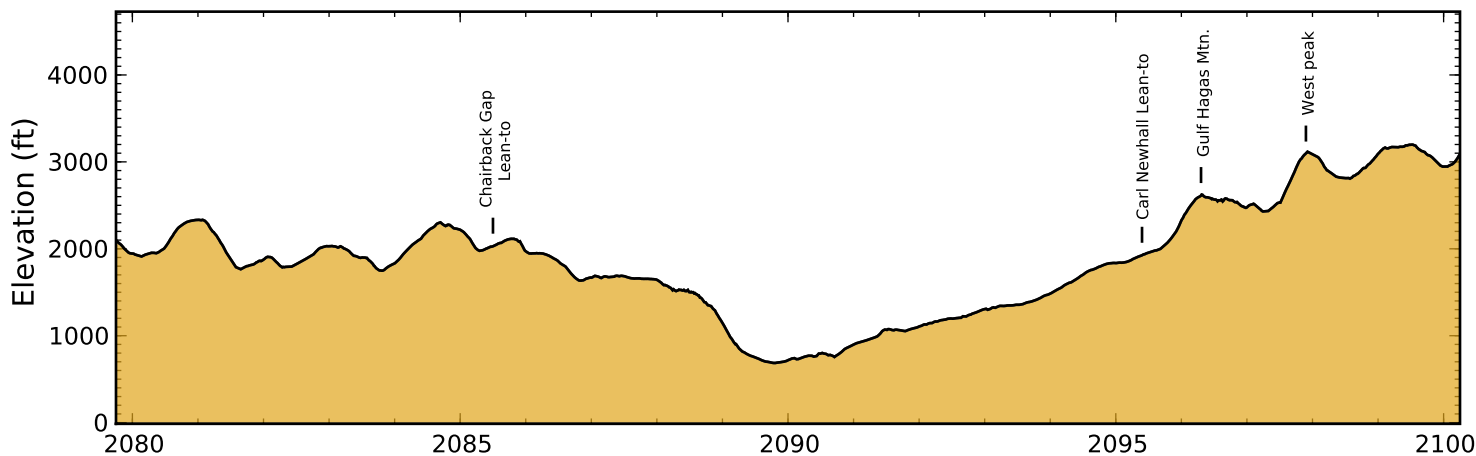
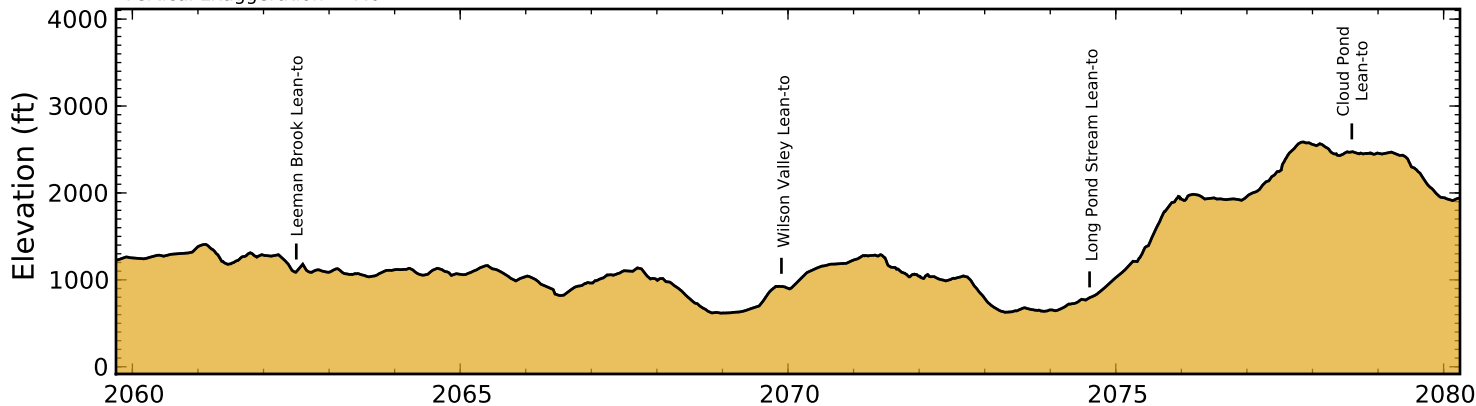
Page 27 of 29

Vertical Exaggeration = 7.0



AT Elevation Profiles

Vertical Exaggeration = 7.0



AT Elevation Profiles

Page 29 of 29

Vertical Exaggeration = 7.0

